

**+NOTICE!!**

**These documents have been scanned!**

**Do not place un-scanned documents beneath this notice!**

**Do not remove this notice from this file!**

GPO Jacket No. 560-102  
Print Order 61540  
Rise Business Services, LLC  
Job=AZ15 8/2/2019



Box Number= AZ15207



Claim Begin-End: AMC244031-AMC244048

**1 Initial Receipt**



AZ15207-1

AMC244031-AMC245744

Date and Time Run:  
12/13/2018 7:55:54 AM

Page 1 of 1

DEPARTMENT OF THE INTERIOR  
BUREAU OF LAND MANAGEMENT  
Mining Claims

**SERIAL NUMBER INDEX REPORT**

Lead File No.: AMC244031

NOL  
CBS  
Receipt  
No.:

MC Count: 5

Total  
MF  
Required: \$775.00

Claim Name	Serial Number	Case Disposition	Case Type	Acreage	MF Required
KZ 2	AMC244032	ACTIVE	PLACER	20.00	\$155.00
KZ 3	AMC244033	ACTIVE	PLACER	20.00	\$155.00
KZ 4	AMC244034	ACTIVE	PLACER	20.00	\$155.00
KZ 5	AMC244035	ACTIVE	PLACER	20.00	\$155.00
KZ 7	AMC244037	ACTIVE	PLACER	20.00	\$155.00

**NO WARRANTY IS MADE BY BLM FOR USE OF THE DATA FOR PURPOSES NOT INTENDED BY BLM**



THIS FOLDER CONTAINS  
LOCATION NOTICES SERIALIZED

A MC 244031 THROUGH

ENTERED IN COMPUTER

244031

closed 7/15/87

A MC 244048

LEAD NO. (IF DIFFERENT) \_\_\_\_\_

UNITED STATES  
DEPARTMENT OF THE INTERIOR  
BUREAU OF LAND MANAGEMENT

RECEIPT AND ACCOUNTING ADVICE

NO. 1155139<sub>02</sub>

Subject: MINING CLAIMS (18)

MC/AZ AUG 30 85 0 7 1 9000

Applicant: UNION CARBIDE CORP  
P.O. BOX 1029  
GRAND JUNCTION CO 81502

*On computer 9/4/85*  
*ceg*

Remitter: SAME

Assignor:

LEASE MANAGEMENT DATA										
<input type="checkbox"/> NEW <input type="checkbox"/> UPDATE <input type="checkbox"/> PAYMENT										
ORIGINAL SERIAL NO.	ASG.	TYPE	ST.	CTY.	FUND SYMBOL				ACRES/UNITS	RATE
AMC 244031 THRU 244043, KZ 41 THRU 412										
AMOUNT	ANV. DATE	EXP. DATE	BILL CYC.	S/C	DISTRICT	NEXT BILL	MISC. DATA	U of M	ACTUAL UNITS	
ASSIGNMENT SERIAL NO.	ASG.	TYPE	ST.	CTY.	FUND SYMBOL				ACRES/UNITS	RATE
AMOUNT	ANV. DATE	EXP. DATE	BILL CYC.	S/C	DISTRICT	NEXT BILL	MISC. DATA	U of M	ACTUAL UNITS	
APPLY REMITTANCE										
ACTION	FUND SYMBOL				CTY.	AMOUNT				
FILING FEE										
RENTAL										
UNEARNED										
REFUND										
TOTAL										
AMOUNT DUE										
<input type="checkbox"/> Lease in Escrow? <input type="checkbox"/> KGS? <input type="checkbox"/> Auto Escalates? <input type="checkbox"/> Auto Renew?						FOR MMS USE ONLY				
						BILLEE		FOREST REFUGE		
						NUMBER				
						OCS SECTION				
						CODE				
Remarks: <i>Stokes</i> <i>okay</i> <i>R</i>						BY: _____ DATE: _____				



UNITED STATES  
DEPARTMENT OF THE INTERIOR  
BUREAU OF LAND MANAGEMENT

RECEIPT AND ACCOUNTING ADVICE

NO. 1155139<sub>02</sub>

Subject: MINING CLAIMS (18) MC/AZ AUG 30 85 0 7 1 9000

Applicant: UNION CARBIDE CORP  
P.O. BOX 1029  
GRAND JUNCTION CO 81502

Remitter: SAME

Assignor:

*On computer 9/7/85 cog*

LEASE MANAGEMENT DATA		<input type="checkbox"/> NEW	<input type="checkbox"/> UPDATE	<input type="checkbox"/> PAYMENT										
ORIGINAL SERIAL NO.		ASG.	TYPE	ST.	CTY.	FUND SYMBOL				ACRES/UNITS		RATE		
AMC 244031 THRU 244040, KZ #1 THRU #2														
AMOUNT	ANV. DATE	EXP. DATE	BILL CYC.	S/C	DISTRICT	NEXT BILL	MISC. DATA	U of M	ACTUAL UNITS					
ASSIGNMENT SERIAL NO.		ASG.	TYPE	ST.	CTY.	FUND SYMBOL				ACRES/UNITS		RATE		
AMOUNT	ANV. DATE	EXP. DATE	BILL CYC.	S/C	DISTRICT	NEXT BILL	MISC. DATA	U of M	ACTUAL UNITS					
APPLY REMITTANCE					Remarks: <i>Status okay</i>									
ACTION	FUND SYMBOL		CTY.	AMOUNT										
FILING FEE														
RENTAL														
UNEARNED														
REFUND														
TOTAL														
AMOUNT DUE					BY: DATE:									
<input type="checkbox"/> Lease in Escrow?	Of Interest? Operating Rights? Operator Bond Filed?				FOR MMS USE ONLY									
<input type="checkbox"/> KGS?					BILLEE				FOREST REFUGE					
<input type="checkbox"/> Auto Escalates?					NUMBER									
<input type="checkbox"/> Auto Renew?					OCS SECTION									
					CODE									



**NOTICE!!**

**These documents have been scanned!**

**Do not place un-scanned documents beneath this notice!**

**Do not remove this notice from this file!**

GPO Jacket No. 560-102  
Print Order 61540  
Rise Business Services, LLC  
Job=AZ15 8/2/2019



Box Number= AZ15207



Claim Begin-End: AMC244031-AMC244048

**2 Correspondence**



AZ15207-1

AMC244031-AMC245744



# United States Department of the Interior

BUREAU OF LAND MANAGEMENT

Arizona State Office

One North Central Avenue, Suite 800

Phoenix, Arizona 85004-4427

[www.blm.gov/az/](http://www.blm.gov/az/)

**FEB 11 2014**



In Reply Refer To:

3800 (9310) RE

**AMC244031**, AMC39836

CERTIFIED MAIL - RETURN RECEIPT REQUESTED No. 7013 0600 0001 7593 9539

## DECISION

UOP

P.O. BOX 2790

GRAND JUNCTION, CO 81502-2790

:

:

:

This decision affects those claims shown  
in the block below.

---

AMC244036, AMC244038 - AMC244041, AMC39875 - AMC39877, AMC39896

KZ 6, 8, 9, 10, 11; EZ NO 146, 147, 148, 240

---

## MINING CLAIMS DECLARED FORFEIT

The mining claims listed above have been declared forfeit as of September 1, 2013, for failure to timely file the required maintenance fee payment or small miner's maintenance fee waiver (waiver).

Claimants are required to pay an annual non-refundable maintenance fee of \$140 per 20 acres, or submit a waiver, on or before September 1 of each year. (In accordance with 43 CFR 1822.14, because September 1, 2013, fell on a Sunday and Monday was a holiday, the payment was due the next business day, September 3, 2013.) These requirements were established by 30 U.S.C. 28f-1, as amended, and 43 Code of Federal Regulations (CFR) 3834 and 3835.

Our records do not show receipt of a maintenance fee payment or small miner waiver filed on or before the due date. Therefore, the claims listed above are forfeit.

This decision does not relieve you of the liability for reclamation of all areas disturbed by your activities on lands covered by the subject mining claim(s) and/or site(s). After you complete the reclamation, you must notify the authorized officer of the appropriate surface managing agency so that the authorized officer may conduct a final site inspection and determine whether you may be released from liability. If you fail to reclaim the land to the satisfaction of the authorized officer, the surface management agency may cite you for noncompliance under its surface management regulations.

For land administered by the Bureau of Land Management (BLM), if you fail to reclaim the land to the satisfaction of the authorized officer as required in 43 CFR Subpart 3809, BLM will issue an order of noncompliance under 43 CFR 3809.601(a). If you fail to comply with the non-compliance order, BLM may take further action under 43 CFR 3809.604. Failure to conduct reclamation is a prohibited act that may subject you to criminal penalties. See 43 CFR 3809.605(h) and 43 CFR 3809.700.

### **Appeal Procedures**

This decision may be appealed to the Interior Board of Land Appeals, Office of the Secretary, in accordance with the regulations contained in 43 CFR, Part 4, and the enclosed Form 1842-1. If an appeal is taken, your notice of appeal must be filed in this office (at the above address) within 30 days from receipt of this decision. The appellant has the burden of showing that the decision appealed from is in error.

If you wish to file a petition pursuant to regulation 43 CFR 4.21 (58 FR 4939, January 19, 1993) for a stay of the effectiveness of this decision during the time that your appeal is being reviewed by the Board, the petition for a stay must accompany your notice of appeal. A petition for a stay is required to show sufficient justification based on the standards listed below. Copies of the notice of appeal and petition for a stay **must** also be submitted to each party named in this decision and to the Interior Board of Land Appeals and to the appropriate Office of the Solicitor (see 43 CFR 4.413) at the same time the original documents are filed with this office. If you request a stay, you have the burden of proof to demonstrate that a stay should be granted.

### **Standards for Obtaining a Stay**

Except as otherwise provided by law or other pertinent regulation, a petition for a stay of a decision pending appeal shall show sufficient justification based on the following standards:

- (1) The relative harm to the parties if the stay is granted or denied,
- (2) The likelihood of the appellant's success on the merits,
- (3) The likelihood of immediate and irreparable harm if the stay is not granted, and
- (4) Whether the public interest favors granting the stay.

Please include your AMC serial number(s) on all correspondence. If additional information is required, please call Rod Ebert at 602-417-9397.



Rebecca Heick  
Group Administrator  
Lands and Minerals

Enclosure:  
Appeal Form 1842-1



**CERTIFIED MAIL™**

UNITED STATES  
DEPARTMENT OF INTERIOR  
Bureau of Land Management  
Arizona State Office  
One North Central Avenue, Suite 800  
Phoenix, Arizona 85004-4427

OFFICIAL BUSINESS  
PENALTY FOR PRIVATE USE \$300



7013 0600 0001 7593 9539



UNITED STATES POSTAGE  
U.S. OFFICIAL MAIL  
PENALTY FOR  
PRIVATE USE \$300  
Eagle  
PITNEY BOWES  
\$ 06.69<sup>00</sup>  
02 1M  
0004208279 FEB 13 2014  
MAILED FROM ZIP CODE 85004

UOP

P.O. BOX 2790

GRAND JUNCTION, CO 81502-2790

FEB 13

RECEIVED  
BLM AZ STATE OFFICE

FEB 27 PM 4:13

PHOENIX, ARIZONA

*Handwritten signature*

NIXIE

802 DE 1009

0002/22/14

RETURN TO SENDER  
ATTEMPTED - NOT KNOWN  
UNABLE TO FORWARD

BC: 85004442700

\*0620-0534Z-ZZ-Z1

PLACE STICKER AT TOP OF ENVELOPE TO THE RIGHT  
OF THE RETURN ADDRESS, FOLD AT DOTTED LINE

**SENDER: COMPLETE THIS SECTION**

- Complete items 1, 2, and 3. Also complete item 4 if Restricted Delivery is desired.
- Print your name and address on the reverse so that we can return the card to you.
- Attach this card to the back of the mailpiece, or on the front if space permits.

1. Article Addressed to:

UOP  
P.O. BOX 2790  
GRAND JUNCTION, CO 81502-2790  
9310/RE/AMC244031, AMC39836

2. Article Number  
(Transfer from service label)

**COMPLETE THIS SECTION ON DELIVERY**

A. Signature ☐ Agent  
**X** ☐ Addressee

B. Received by (Printed Name) C. Date of Delivery

D. Is delivery address different from item 1? ☐ Yes  
If YES, enter delivery address below: ☐ No

3. Service Type  
☐ Certified Mail ☐ Express Mail  
☐ Registered ☐ Return Receipt for Merchandise  
☐ Insured Mail ☐ C.O.D.

4. Restricted Delivery? (Extra Fee) ☐ Yes

FEB 20 2014

7013 0600 0001 7593 9539



# United States Department of the Interior

## BUREAU OF LAND MANAGEMENT

Arizona State Office  
One North Central Avenue, Suite 800  
Phoenix, Arizona 85004-4427  
[www.blm.gov/az/](http://www.blm.gov/az/)



In Reply Refer To:  
3800 (AZ-933) RE  
AMC39836, **AMC244031**

April 02, 2008

CERTIFIED MAIL - RETURN RECEIPT REQUESTED No. 7006 3450 0002 4719 3645

### DECISION

UOP	:	This decision affects those claims shown
701 WINGED FOOT DR	:	in the block below:
CARLSBAD, NEW MEXICO 88220-9276	:	

---

AMC39889 - 39895, 244042 - 244048  
EZ NO 208, 209, 216, 217, 218, 226, 227, KZ 12 - 18

---

### MINING CLAIMS DECLARED FORFEITED

The mining claims listed above have been declared forfeited for failure to file the required maintenance fee payment or small miner's maintenance fee waiver (waiver).

Claimants are required to pay an annual non-refundable maintenance fee of \$125, or submit a waiver, on or before September 1 of each year. These requirements were established by 30 (United States Code) 28-f-k, as amended, and 43 Code of Federal Regulations (CFR) 3834 and 3835.

Our records do not show receipt of a maintenance fee payment, or waiver received on or before September 1, 2007, for the 2008 assessment year, for the claims listed above. Therefore, the claims are forfeited.

This decision does not relieve you of the liability for reclamation of all areas disturbed by your activities on lands covered by the subject mining claim(s) and/or site(s). After you complete the reclamation, you must notify the authorized officer of the appropriate surface managing agency so that the authorized officer may conduct a final site inspection and determine whether you may be released from liability.

If you fail to reclaim the land to the satisfaction of the authorized officer, the surface management agency may cite you for noncompliance under its surface management regulations.



For land administered by the Bureau of Land Management (BLM), if you fail to reclaim the land to the satisfaction of the authorized officer as required in 43 CFR Subpart 3809, BLM will issue an order of noncompliance under 43 CFR 3809.601(a). If you fail to comply with the noncompliance order, BLM may take further action under 43 CFR 3809.604. Failure to conduct reclamation is a prohibited act that may subject you to criminal penalties. See 43 CFR 3809.605(h) and 43 CFR 3809.700.

This decision may be appealed to the Interior Board of Land Appeals, Office of the Secretary, in accordance with the regulations contained in 43 CFR, Part 4, and the enclosed Form 1842-1. If an appeal is taken, your notice of appeal must be filed in this office (at the above address) within 30 days from receipt of this decision. The appellant has the burden of showing that the decision appealed from is in error.

If you wish to file a petition pursuant to regulation 43 CFR 4.21 (58 FR 4939, January 19, 1993) for a stay of the effectiveness of this decision during the time that your appeal is being reviewed by the Board, the petition for a stay must accompany your notice of appeal. A petition for a stay is required to show sufficient justification based on the standards listed below. Copies of the notice of appeal and petition for a stay **must** also be submitted to each party named in this decision and to the Interior Board of Land Appeals and to the appropriate Office of the Solicitor (see 43 CFR 4.413) at the same time the original documents are filed with this office. If you request a stay, you have the burden of proof to demonstrate that a stay should be granted.

#### Standards for Obtaining a Stay

Except as otherwise provided by law or other pertinent regulation, a petition for a stay of a decision pending appeal shall show sufficient justification based on the following standards:

- (1) The relative harm to the parties if the stay is granted or denied,
- (2) The likelihood of the appellant's success on the merits,
- (3) The likelihood of immediate and irreparable harm if the stay is not granted, and
- (4) Whether the public interest favors granting the stay.

Please include your AMC serial number(s) on all correspondence. If additional information is required, please call Rod Ebert at 602-417-9397.



Alvin L. Burch  
Group Administrator  
Renewable and Mineral Resources Group

Enclosure  
Appeal Form 1842-1

1041

RECEIVED  
BLM AZ STATE OFFICE  
2008 APR -9 P 1:13  
PHOENIX, ARIZONA

U.S. DEPARTMENT OF THE INTERIOR  
BUREAU OF LAND MANAGEMENT  
ARIZONA STATE OFFICE  
ONE NORTH CENTRAL AVE. SUITE 800  
PHOENIX, ARIZONA 85004-4427

933

Sender: Please print your name, address, and ZIP+4 in this box •

First Class Mail  
Postage & Fees Paid  
USPS  
Permit No. G-10



UNITED STATES POSTAL SERVICE

**SENDER: COMPLETE THIS SECTION**

Complete items 1, 2, and 3. Also complete item 4 if Restricted Delivery is desired. Print your name and address on the reverse so that we can return the card to you. Attach this card to the back of the mailpiece, or on the front if space permits.

Article Addressed to: APR 02 2008

TOP  
01 WINGED FOOT DR  
CARLSBAD, NEW MEXICO 88220-9276  
33(RE) AMC39836, 244031

**COMPLETE THIS SECTION ON DELIVERY**

A. Signature ☐ Agent  
☒ Addressee  
*Morris T. Worley*

B. Received by (Printed Name) ☒ Date of Delivery  
*Morris T. Worley 4/5/08*

D. Is delivery address different from item 1? ☐ Yes  
If YES, enter delivery address below: ☒ No

3. Service Type  
☒ Certified Mail ☐ Express Mail  
☐ Registered ☒ Return Receipt for Merchandise  
☐ Insured Mail ☐ C.O.D.

4. Restricted Delivery? (Extra Fee) ☐ Yes

Article Number  
Transfer from service label;

7006 3450 0002 4719 3645

For land administered by the Bureau of Land Management (BLM), if you fail to reclaim the land to the satisfaction of the authorized officer as required in 43 CFR Subpart 3809, BLM will issue an order of noncompliance under 43 CFR 3809.601(a). If you fail to comply with the noncompliance order, BLM may take further action under 43 CFR 3809.604. Failure to conduct reclamation is a prohibited act that may subject you to criminal penalties. See 43 CFR 3809.605(h) and 43 CFR 3809.700.

This decision may be appealed to the Interior Board of Land Appeals, Office of the Secretary, in accordance with the regulations contained in 43 CFR, Part 4, and the enclosed Form 1842-1. If an appeal is taken, your notice of appeal must be filed in this office (at the above address) within 30 days from receipt of this decision. The appellant has the burden of showing that the decision appealed from is in error.

If you wish to file a petition pursuant to regulation 43 CFR 4.21 (58 FR 4939, January 19, 1993) for a stay of the effectiveness of this decision during the time that your appeal is being reviewed by the Board, the petition for a stay must accompany your notice of appeal. A petition for a stay is required to show sufficient justification based on the standards listed below. Copies of the notice of appeal and petition for a stay must also be submitted to each party named in this decision and to the Interior Board of Land Appeals and to the appropriate Office of the Solicitor (see 43 CFR 4.413) at the same time the original documents are filed with this office. If you request a stay, you have the burden of proof to demonstrate that a stay should be granted.

#### Standards for Obtaining a Stay

Except as otherwise provided by law or other pertinent regulation, a petition for a stay of a decision pending appeal shall show sufficient justification based on the following standards:

- (1) The relative harm to the parties if the stay is granted or denied,
- (2) The likelihood of the appellant's success on the merits,
- (3) The likelihood of immediate and irreparable harm if the stay is not granted, and
- (4) Whether the public interest favors granting the stay.

Please include your AMC serial number(s) on all correspondence. If additional information is required, please call Rod Ebert at 602-417-9397.



Alvin L. Burch  
Group Administrator  
Renewable and Mineral Resources Group

Enclosure  
Appeal Form 1842-1





# United States Department of the Interior

BUREAU OF LAND MANAGEMENT  
Arizona State Office  
One North Central Avenue, Suite 800  
Phoenix, Arizona 85004-4427  
[www.blm.gov/az/](http://www.blm.gov/az/)



In Reply Refer To:  
3800 (AZ-933) RE  
AMC39836, AMC244031

February 12, 2008

CERTIFIED MAIL - RETURN RECEIPT REQUESTED No. 7005 3110 0000 2181 7138

## DECISION

UOP	:	This decision affects those claims shown
BOX 2790	:	in the block below:
GRAND JUNCTION, COLORADO 81502	:	

---

AMC39889 - 39895, 244042 - 244048  
EZ NO 208, 209, 216, 217, 218, 226, 227, KZ 12 - 18

---

## MINING CLAIMS DECLARED FORFEITED

The mining claims listed above have been declared forfeited for failure to file the required maintenance fee payment or small miner's maintenance fee waiver (waiver).

Claimants are required to pay an annual non-refundable maintenance fee of \$125, or submit a waiver, on or before September 1 of each year. These requirements were established by 30 (United States Code) 28-f-k, as amended, and 43 Code of Federal Regulations (CFR) 3834 and 3835.

Our records do not show receipt of a maintenance fee payment, or waiver received on or before September 1, 2007, for the 2008 assessment year, for the claims listed above. Therefore, the claims are forfeited.

This decision does not relieve you of the liability for reclamation of all areas disturbed by your activities on lands covered by the subject mining claim(s) and/or site(s). After you complete the reclamation, you must notify the authorized officer of the appropriate surface managing agency so that the authorized officer may conduct a final site inspection and determine whether you may be released from liability.

If you fail to reclaim the land to the satisfaction of the authorized officer, the surface management agency may cite you for noncompliance under its surface management regulations.



# United States Department of the Interior

## BUREAU OF LAND MANAGEMENT

Arizona State Office  
One North Central Avenue, Suite 800  
Phoenix, Arizona 85004-4427  
[www.blm.gov/az/](http://www.blm.gov/az/)



In Reply Refer To:  
3800 (AZ-933) RE  
AMC39836, AMC244031

February 12, 2008

CERTIFIED MAIL - RETURN RECEIPT REQUESTED No. 7005 3110 0000 2181 7138

### DECISION

UOP	:	This decision affects those claims shown
BOX 2790	:	in the block below:
GRAND JUNCTION, COLORADO 81502	:	

---

AMC39889 - 39895, 244042 - 244048  
EZ NO 208, 209, 216, 217, 218, 226, 227, KZ 12 - 18

---

### MINING CLAIMS DECLARED FORFEITED

The mining claims listed above have been declared forfeited for failure to file the required maintenance fee payment or small miner's maintenance fee waiver (waiver).

Claimants are required to pay an annual non-refundable maintenance fee of \$125, or submit a waiver, on or before September 1 of each year. These requirements were established by 30 (United States Code) 28-f-k, as amended, and 43 Code of Federal Regulations (CFR) 3834 and 3835.

Our records do not show receipt of a maintenance fee payment, or waiver received on or before September 1, 2007, for the 2008 assessment year, for the claims listed above. Therefore, the claims are forfeited.

This decision does not relieve you of the liability for reclamation of all areas disturbed by your activities on lands covered by the subject mining claim(s) and/or site(s). After you complete the reclamation, you must notify the authorized officer of the appropriate surface managing agency so that the authorized officer may conduct a final site inspection and determine whether you may be released from liability.

If you fail to reclaim the land to the satisfaction of the authorized officer, the surface management agency may cite you for noncompliance under its surface management regulations.

## SENDER: COMPLETE THIS SECTION

- Complete items 1, 2, and 3. Also complete item 4 if Restricted Delivery is desired.
- Print your name and address on the reverse so that we can return the card to you.
- Attach this card to the back of the mailpiece, or on the front if space permits.

1. Article Addressed to:

FEB 12 2008

UOP  
BOX 2790  
GRAND JUNCTION, CO 81502

AMC39836, AMC244031 (RE)

2. Article Number

(Transfer from service label)

7005 3110 0000 2181 7138

PS Form 3811, February 2004

Domestic Return Receipt

102595-02-M-1540

## COMPLETE THIS SECTION ON DELIVERY

A. Signature

X

☐ Agent☐ Addressee

B. Received by (Printed Name)

C. Date of Delivery

D. Is delivery address different from item 1? ☐ YesIf YES, enter delivery address below: ☐ No

505-885

3. Service Type

☒ Certified Mail☐ Express Mail☐ Registered☒ Return Receipt for Merchandise☐ Insured Mail☐ C.O.D.

4. Restricted Delivery? (Extra Fee)

☐ Yes

505-885-8367

Morris Worley

UNITED STATES  
DEPARTMENT OF THE INTERIOR  
Bureau of Land Management  
Arizona State Office  
One N. Central Avenue, Suite 800  
Phoenix, AZ 85004-4427

CERTIFIED MAIL™



7005 3110 0000 2181 7138



U.S. OFFICIAL MAIL  
PENALTY FOR  
PRIVATE USE \$300  
02 1A  
\$05.380  
0004205904 FEB 12 2008  
MAILED FROM ZIP CODE 85004

OFFICE  
PENALTY FOR PRIVATE USE \$300

BLM AZ STATE OFFICE

2008 MAR 17 P 4:06

PHOENIX, ARIZONA

UOP  
BOX 2790  
GRAND JUNCTION, CO 81502

2-16

2nd - 25 Feb

Rtn - 6 Mar

Carlsbad, NM 88220  
701 Winged Foot Dr  
UNC

81502+2790





For land administered by the Bureau of Land Management (BLM), if you fail to reclaim the land to the satisfaction of the authorized officer as required in 43 CFR Subpart 3809, BLM will issue an order of noncompliance under 43 CFR 3809.601(a). If you fail to comply with the noncompliance order, BLM may take further action under 43 CFR 3809.604. Failure to conduct reclamation is a prohibited act that may subject you to criminal penalties. See 43 CFR 3809.605(h) and 43 CFR 3809.700.

This decision may be appealed to the Interior Board of Land Appeals, Office of the Secretary, in accordance with the regulations contained in 43 CFR, Part 4, and the enclosed Form 1842-1. If an appeal is taken, your notice of appeal must be filed in this office (at the above address) within 30 days from receipt of this decision. The appellant has the burden of showing that the decision appealed from is in error.

If you wish to file a petition pursuant to regulation 43 CFR 4.21 (58 FR 4939, January 19, 1993) for a stay of the effectiveness of this decision during the time that your appeal is being reviewed by the Board, the petition for a stay must accompany your notice of appeal. A petition for a stay is required to show sufficient justification based on the standards listed below. Copies of the notice of appeal and petition for a stay must also be submitted to each party named in this decision and to the Interior Board of Land Appeals and to the appropriate Office of the Solicitor (see 43 CFR 4.413) at the same time the original documents are filed with this office. If you request a stay, you have the burden of proof to demonstrate that a stay should be granted.

#### Standards for Obtaining a Stay

Except as otherwise provided by law or other pertinent regulation, a petition for a stay of a decision pending appeal shall show sufficient justification based on the following standards:

- (1) The relative harm to the parties if the stay is granted or denied,
- (2) The likelihood of the appellant's success on the merits,
- (3) The likelihood of immediate and irreparable harm if the stay is not granted, and
- (4) Whether the public interest favors granting the stay.

Please include your AMC serial number(s) on all correspondence. If additional information is required, please call Rod Ebert at 602-417-9397.



Alvin L. Burch  
Group Administrator  
Renewable and Mineral Resources Group

Enclosure  
Appeal Form 1842-1



# United States Department of the Interior

BUREAU OF LAND MANAGEMENT

Arizona State Office

One North Central Avenue, Suite 800

Phoenix, Arizona 85004-4427

[www.blm.gov/az/](http://www.blm.gov/az/)



In Reply Refer To:  
3800 (AZ-933) RE  
AMC39836, AMC244031

February 12, 2008

CERTIFIED MAIL - RETURN RECEIPT REQUESTED No. 7005 3110 0000 2181 7138

## DECISION

UOP	:	This decision affects those claims shown
BOX 2790	:	in the block below:
GRAND JUNCTION, COLORADO 81502	:	

---

AMC39889 - 39895, 244042 - 244048  
EZ NO 208, 209, 216, 217, 218, 226, 227, KZ 12 - 18

---

## MINING CLAIMS DECLARED FORFEITED

The mining claims listed above have been declared forfeited for failure to file the required maintenance fee payment or small miner's maintenance fee waiver (waiver).

Claimants are required to pay an annual non-refundable maintenance fee of \$125, or submit a waiver, on or before September 1 of each year. These requirements were established by 30 (United States Code) 28-f-k, as amended, and 43 Code of Federal Regulations (CFR) 3834 and 3835.

Our records do not show receipt of a maintenance fee payment, or waiver received on or before September 1, 2007, for the 2008 assessment year, for the claims listed above. Therefore, the claims are forfeited.

This decision does not relieve you of the liability for reclamation of all areas disturbed by your activities on lands covered by the subject mining claim(s) and/or site(s). After you complete the reclamation, you must notify the authorized officer of the appropriate surface managing agency so that the authorized officer may conduct a final site inspection and determine whether you may be released from liability.

If you fail to reclaim the land to the satisfaction of the authorized officer, the surface management agency may cite you for noncompliance under its surface management regulations.

For land administered by the Bureau of Land Management (BLM), if you fail to reclaim the land to the satisfaction of the authorized officer as required in 43 CFR Subpart 3809, BLM will issue an order of noncompliance under 43 CFR 3809.601(a). If you fail to comply with the noncompliance order, BLM may take further action under 43 CFR 3809.604. Failure to conduct reclamation is a prohibited act that may subject you to criminal penalties. See 43 CFR 3809.605(h) and 43 CFR 3809.700.

This decision may be appealed to the Interior Board of Land Appeals, Office of the Secretary, in accordance with the regulations contained in 43 CFR, Part 4, and the enclosed Form 1842-1. If an appeal is taken, your notice of appeal must be filed in this office (at the above address) within 30 days from receipt of this decision. The appellant has the burden of showing that the decision appealed from is in error.


If you wish to file a petition pursuant to regulation 43 CFR 4.21 (58 FR 4939, January 19, 1993) for a stay of the effectiveness of this decision during the time that your appeal is being reviewed by the Board, the petition for a stay must accompany your notice of appeal. A petition for a stay is required to show sufficient justification based on the standards listed below. Copies of the notice of appeal and petition for a stay must also be submitted to each party named in this decision and to the Interior Board of Land Appeals and to the appropriate Office of the Solicitor (see 43 CFR 4.413) at the same time the original documents are filed with this office. If you request a stay, you have the burden of proof to demonstrate that a stay should be granted.

#### Standards for Obtaining a Stay

Except as otherwise provided by law or other pertinent regulation, a petition for a stay of a decision pending appeal shall show sufficient justification based on the following standards:

- (1) The relative harm to the parties if the stay is granted or denied,
- (2) The likelihood of the appellant's success on the merits,
- (3) The likelihood of immediate and irreparable harm if the stay is not granted, and
- (4) Whether the public interest favors granting the stay.

Please include your AMC serial number(s) on all correspondence. If additional information is required, please call Rod Ebert at 602-417-9397.



Alvin L. Burch  
Group Administrator  
Renewable and Mineral Resources Group

Enclosure  
Appeal Form 1842-1

UNITED STATES  
DEPARTMENT OF THE INTERIOR  
Bureau of Land Management  
Arizona State Office  
One N. Central Avenue, Suite 800  
Phoenix, AZ 85004-4427



BLM AZ STATE OFFICE  
2008 MAR 17 P 8:56  
PHOENIX, ARIZONA

UOP  
BOX 2790  
GRAND JUNCTION, CO 81502

2nd - 25 Feb  
Rtn - 6 Mar  
2-16  
Carlos L, Nrvl 38220  
701 Wing 9276  
UNC

Pauline, I called and got  
a new address for UOP

W 13  
701 Winged Feet Dr  
CARLSBAD, NM  
88220-9276

Thanks  
Joe

APR 02 2008

**SENDER: COMPLETE THIS SECTION**

- Complete items 1, 2, and 3. Also complete item 4 if Restricted Delivery is desired.
- Print your name and address on the reverse so that we can return the card to you.
- Attach this card to the back of the mailpiece, or on the front if space permits.

1. Article Addressed to:

FEB 12 2004

UOP  
BOX 2790  
GRAND JUNCTION, CO 81502

AMC39836, AMC244031 (RE)

2. Article Number

(Transfer from service label)

7005 3110 0000 2181 7138

PS Form 3811, February 2004

Domestic Return Receipt

102595-02-M-1540

**COMPLETE THIS SECTION ON DELIVERY**

A. Signature

X

☐ Agent☐ Addressee

B. Received by (Printed Name)

C. Date of Delivery

D. Is delivery address different from item 1? ☐ YesIf YES, enter delivery address below: ☐ No

505-885

3. Service Type

☒ Certified Mail☐ Express Mail☐ Registered☒ Return Receipt for Merchandise☐ Insured Mail☐ C.O.D.

4. Restricted Delivery? (Extra Fee)

☐ Yes

505-885-8367

Morris Wiley



For land administered by the Bureau of Land Management (BLM), if you fail to reclaim the land to the satisfaction of the authorized officer as required in 43 CFR Subpart 3809, BLM will issue an order of noncompliance under 43 CFR 3809.601(a). If you fail to comply with the noncompliance order, BLM may take further action under 43 CFR 3809.604. Failure to conduct reclamation is a prohibited act that may subject you to criminal penalties. See 43 CFR 3809.605(h) and 43 CFR 3809.700.

This decision may be appealed to the Interior Board of Land Appeals, Office of the Secretary, in accordance with the regulations contained in 43 CFR, Part 4, and the enclosed Form 1842-1. If an appeal is taken, your notice of appeal must be filed in this office (at the above address) within 30 days from receipt of this decision. The appellant has the burden of showing that the decision appealed from is in error.


If you wish to file a petition pursuant to regulation 43 CFR 4.21 (58 FR 4939, January 19, 1993) for a stay of the effectiveness of this decision during the time that your appeal is being reviewed by the Board, the petition for a stay must accompany your notice of appeal. A petition for a stay is required to show sufficient justification based on the standards listed below. Copies of the notice of appeal and petition for a stay must also be submitted to each party named in this decision and to the Interior Board of Land Appeals and to the appropriate Office of the Solicitor (see 43 CFR 4.413) at the same time the original documents are filed with this office. If you request a stay, you have the burden of proof to demonstrate that a stay should be granted.

#### Standards for Obtaining a Stay

Except as otherwise provided by law or other pertinent regulation, a petition for a stay of a decision pending appeal shall show sufficient justification based on the following standards:

- (1) The relative harm to the parties if the stay is granted or denied,
- (2) The likelihood of the appellant's success on the merits,
- (3) The likelihood of immediate and irreparable harm if the stay is not granted, and
- (4) Whether the public interest favors granting the stay.

Please include your AMC serial number(s) on all correspondence. If additional information is required, please call Rod Ebert at 602-417-9397.



Alvin L. Burch  
Group Administrator  
Renewable and Mineral Resources Group

Enclosure  
Appeal Form 1842-1

REbert:pb:04/02/08; Re-sent to new address; first decision was sent 2/12/08



# United States Department of the Interior

## BUREAU OF LAND MANAGEMENT

Arizona State Office  
One North Central Avenue, Suite 800  
Phoenix, Arizona 85004-4427  
[www.blm.gov/az/](http://www.blm.gov/az/)



In Reply Refer To:  
3800 (AZ-933) RE  
AMC39836, AMC244031

February 12, 2008

CERTIFIED MAIL - RETURN RECEIPT REQUESTED No. 7005 3110 0000 2181 7138

### DECISION

UOP	:	This decision affects those claims shown
BOX 2790	:	in the block below:
GRAND JUNCTION, COLORADO 81502	:	

---

AMC39889 - 39895, 244042 - 244048  
EZ NO 208, 209, 216, 217, 218, 226, 227, KZ 12 - 18

---

### MINING CLAIMS DECLARED FORFEITED

The mining claims listed above have been declared forfeited for failure to file the required maintenance fee payment or small miner's maintenance fee waiver (waiver).

Claimants are required to pay an annual non-refundable maintenance fee of \$125, or submit a waiver, on or before September 1 of each year. These requirements were established by 30 (United States Code) 28-f-k, as amended, and 43 Code of Federal Regulations (CFR) 3834 and 3835.

Our records do not show receipt of a maintenance fee payment, or waiver received on or before September 1, 2007, for the 2008 assessment year, for the claims listed above. Therefore, the claims are forfeited.

This decision does not relieve you of the liability for reclamation of all areas disturbed by your activities on lands covered by the subject mining claim(s) and/or site(s). After you complete the reclamation, you must notify the authorized officer of the appropriate surface managing agency so that the authorized officer may conduct a final site inspection and determine whether you may be released from liability.

If you fail to reclaim the land to the satisfaction of the authorized officer, the surface management agency may cite you for noncompliance under its surface management regulations.

For land administered by the Bureau of Land Management (BLM), if you fail to reclaim the land to the satisfaction of the authorized officer as required in 43 CFR Subpart 3809, BLM will issue an order of noncompliance under 43 CFR 3809.601(a). If you fail to comply with the noncompliance order, BLM may take further action under 43 CFR 3809.604. Failure to conduct reclamation is a prohibited act that may subject you to criminal penalties. See 43 CFR 3809.605(h) and 43 CFR 3809.700.

This decision may be appealed to the Interior Board of Land Appeals, Office of the Secretary, in accordance with the regulations contained in 43 CFR, Part 4, and the enclosed Form 1842-1. If an appeal is taken, your notice of appeal must be filed in this office (at the above address) within 30 days from receipt of this decision. The appellant has the burden of showing that the decision appealed from is in error.

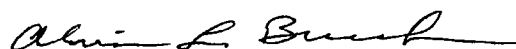
If you wish to file a petition pursuant to regulation 43 CFR 4.21 (58 FR 4939, January 19, 1993) for a stay of the effectiveness of this decision during the time that your appeal is being reviewed by the Board, the petition for a stay must accompany your notice of appeal. A petition for a stay is required to show sufficient justification based on the standards listed below. Copies of the notice of appeal and petition for a stay must also be submitted to each party named in this decision and to the Interior Board of Land Appeals and to the appropriate Office of the Solicitor (see 43 CFR 4.413) at the same time the original documents are filed with this office. If you request a stay, you have the burden of proof to demonstrate that a stay should be granted.

#### Standards for Obtaining a Stay

Except as otherwise provided by law or other pertinent regulation, a petition for a stay of a decision pending appeal shall show sufficient justification based on the following standards:

- (1) The relative harm to the parties if the stay is granted or denied,
- (2) The likelihood of the appellant's success on the merits,
- (3) The likelihood of immediate and irreparable harm if the stay is not granted, and
- (4) Whether the public interest favors granting the stay.

Please include your AMC serial number(s) on all correspondence. If additional information is required, please call Rod Ebert at 602-417-9397.



Alvin L. Burch  
Group Administrator  
Renewable and Mineral Resources Group

Enclosure  
Appeal Form 1842-1



UNITED STATES  
DEPARTMENT OF THE INTERIOR  
Bureau of Land Management  
Arizona State Office  
One N. Central Avenue, Suite 800  
Phoenix, AZ 85004-4427



BLM AZ STATE OFFICE  
2008 MAR 17 P 11:46  
PHOENIX, ARIZONA  
OFFICIAL BUSINESS  
PENALTY FOR PRIVATE USE \$300

UOP  
BOX 2790  
GRAND JUNCTION, CO 81502

2<sup>nd</sup> - 25 Feb  
Rtn - 6 Mar  
Carlson, NM 88220  
701 Wingfield  
UNC

Pauline, I called and got  
a new address for UOP

701 Wingfield Dr  
Carlson, NM  
88220-9276

Thanks  
Poc

APR 02 2008

SENDER: COMPLETE THIS SECTION		COMPLETE THIS SECTION ON DELIVERY	
<ul style="list-style-type: none"> <li>■ Complete items 1, 2, and 3. Also complete item 4 if Restricted Delivery is desired.</li> <li>■ Print your name and address on the reverse so that we can return the card to you.</li> <li>■ Attach this card to the back of the mailpiece, or on the front if space permits.</li> </ul>		A. Signature <b>X</b> <div style="text-align: right;"> <input type="checkbox"/> Agent  <input type="checkbox"/> Addressee </div>	
1. Article Addressed to: <b>FEB 12 2004</b> <b>UOP</b> <b>BOX 2790</b> <b>GRAND JUNCTION, CO 81502</b>  <b>AMC39836, AMC244031 (RE)</b>		B. Received by (Printed Name)	C. Date of Delivery
2. Article Number (Transfer from service label) <b>7005 3110 0000 2181 7138</b>		D. Is delivery address different from item 1? <input type="checkbox"/> Yes If YES, enter delivery address below: <input type="checkbox"/> No <b>505-885</b>	
3. Service Type <input checked="" type="checkbox"/> Certified Mail <input type="checkbox"/> Express Mail <input type="checkbox"/> Registered <input checked="" type="checkbox"/> Return Receipt for Merchandise <input type="checkbox"/> Insured Mail <input type="checkbox"/> C.O.D.		4. Restricted Delivery? (Extra Fee) <input type="checkbox"/> Yes	
PS Form 3811, February 2004		Domestic Return Receipt	
		102595-02-M-1540	

**505-885-8367 Morris Wodley**

In Reply Refer To:  
3800 (AZ-933) RE  
AMC39836, AMC244031

April 02, 2008

CERTIFIED MAIL - RETURN RECEIPT REQUESTED No. 7006 3450 0002 4719 3645

#### DECISION

UOP	:	This decision affects those claims shown
701 WINGED FOOT DR	:	in the block below:
CARLSBAD, NEW MEXICO 88220-9276	:	

---

AMC39889 - 39895, 244042 - 244048  
EZ NO 208, 209, 216, 217, 218, 226, 227, KZ 12 - 18

---

#### MINING CLAIMS DECLARED FORFEITED

The mining claims listed above have been declared forfeited for failure to file the required maintenance fee payment or small miner's maintenance fee waiver (waiver).

Claimants are required to pay an annual non-refundable maintenance fee of \$125, or submit a waiver, on or before September 1 of each year. These requirements were established by 30 (United States Code) 28-f-k, as amended, and 43 Code of Federal Regulations (CFR) 3834 and 3835.

Our records do not show receipt of a maintenance fee payment, or waiver received on or before September 1, 2007, for the 2008 assessment year, for the claims listed above. Therefore, the claims are forfeited.

This decision does not relieve you of the liability for reclamation of all areas disturbed by your activities on lands covered by the subject mining claim(s) and/or site(s). After you complete the reclamation, you must notify the authorized officer of the appropriate surface managing agency so that the authorized officer may conduct a final site inspection and determine whether you may be released from liability.

If you fail to reclaim the land to the satisfaction of the authorized officer, the surface management agency may cite you for noncompliance under its surface management regulations.



For land administered by the Bureau of Land Management (BLM), if you fail to reclaim the land to the satisfaction of the authorized officer as required in 43 CFR Subpart 3809, BLM will issue an order of noncompliance under 43 CFR 3809.601(a). If you fail to comply with the noncompliance order, BLM may take further action under 43 CFR 3809.604. Failure to conduct reclamation is a prohibited act that may subject you to criminal penalties. See 43 CFR 3809.605(h) and 43 CFR 3809.700.

This decision may be appealed to the Interior Board of Land Appeals, Office of the Secretary, in accordance with the regulations contained in 43 CFR, Part 4, and the enclosed Form 1842-1. If an appeal is taken, your notice of appeal must be filed in this office (at the above address) within 30 days from receipt of this decision. The appellant has the burden of showing that the decision appealed from is in error.


If you wish to file a petition pursuant to regulation 43 CFR 4.21 (58 FR 4939, January 19, 1993) for a stay of the effectiveness of this decision during the time that your appeal is being reviewed by the Board, the petition for a stay must accompany your notice of appeal. A petition for a stay is required to show sufficient justification based on the standards listed below. Copies of the notice of appeal and petition for a stay must also be submitted to each party named in this decision and to the Interior Board of Land Appeals and to the appropriate Office of the Solicitor (see 43 CFR 4.413) at the same time the original documents are filed with this office. If you request a stay, you have the burden of proof to demonstrate that a stay should be granted.

#### Standards for Obtaining a Stay

Except as otherwise provided by law or other pertinent regulation, a petition for a stay of a decision pending appeal shall show sufficient justification based on the following standards:

- (1) The relative harm to the parties if the stay is granted or denied,
- (2) The likelihood of the appellant's success on the merits,
- (3) The likelihood of immediate and irreparable harm if the stay is not granted, and
- (4) Whether the public interest favors granting the stay.

Please include your AMC serial number(s) on all correspondence. If additional information is required, please call Rod Ebert at 602-417-9397.



Alvin L. Burch  
Group Administrator  
Renewable and Mineral Resources Group

Enclosure  
Appeal Form 1842-1

REbert:pb:04/02/08; Re-sent to new address; first decision was sent 2/12/08



# United States Department of the Interior


BUREAU OF LAND MANAGEMENT

Arizona State Office

One North Central Avenue, Suite 800

Phoenix, Arizona 85004-4427

[www.blm.gov/az/](http://www.blm.gov/az/)



In Reply Refer To:  
3800 (AZ-933) RE  
AMC39836, AMC244031

April 02, 2008

CERTIFIED MAIL - RETURN RECEIPT REQUESTED No. 7006 3450 0002 4719 3645

## DECISION

UOP	:	This decision affects those claims shown
701 WINGED FOOT DR	:	in the block below:
CARLSBAD, NEW MEXICO 88220-9276	:	

---

AMC39889 - 39895, 244042 - 244048  
EZ NO 208, 209, 216, 217, 218, 226, 227, KZ 12 - 18

---

## MINING CLAIMS DECLARED FORFEITED

The mining claims listed above have been declared forfeited for failure to file the required maintenance fee payment or small miner's maintenance fee waiver (waiver).

Claimants are required to pay an annual non-refundable maintenance fee of \$125, or submit a waiver, on or before September 1 of each year. These requirements were established by 30 (United States Code) 28-f-k, as amended, and 43 Code of Federal Regulations (CFR) 3834 and 3835.

Our records do not show receipt of a maintenance fee payment, or waiver received on or before September 1, 2007, for the 2008 assessment year, for the claims listed above. Therefore, the claims are forfeited.

This decision does not relieve you of the liability for reclamation of all areas disturbed by your activities on lands covered by the subject mining claim(s) and/or site(s). After you complete the reclamation, you must notify the authorized officer of the appropriate surface managing agency so that the authorized officer may conduct a final site inspection and determine whether you may be released from liability.

If you fail to reclaim the land to the satisfaction of the authorized officer, the surface management agency may cite you for noncompliance under its surface management regulations.

For land administered by the Bureau of Land Management (BLM), if you fail to reclaim the land to the satisfaction of the authorized officer as required in 43 CFR Subpart 3809, BLM will issue an order of noncompliance under 43 CFR 3809.601(a). If you fail to comply with the noncompliance order, BLM may take further action under 43 CFR 3809.604. Failure to conduct reclamation is a prohibited act that may subject you to criminal penalties. See 43 CFR 3809.605(h) and 43 CFR 3809.700.

This decision may be appealed to the Interior Board of Land Appeals, Office of the Secretary, in accordance with the regulations contained in 43 CFR, Part 4, and the enclosed Form 1842-1. If an appeal is taken, your notice of appeal must be filed in this office (at the above address) within 30 days from receipt of this decision. The appellant has the burden of showing that the decision appealed from is in error.

If you wish to file a petition pursuant to regulation 43 CFR 4.21 (58 FR 4939, January 19, 1993) for a stay of the effectiveness of this decision during the time that your appeal is being reviewed by the Board, the petition for a stay must accompany your notice of appeal. A petition for a stay is required to show sufficient justification based on the standards listed below. Copies of the notice of appeal and petition for a stay must also be submitted to each party named in this decision and to the Interior Board of Land Appeals and to the appropriate Office of the Solicitor (see 43 CFR 4.413) at the same time the original documents are filed with this office. If you request a stay, you have the burden of proof to demonstrate that a stay should be granted.

#### Standards for Obtaining a Stay

Except as otherwise provided by law or other pertinent regulation, a petition for a stay of a decision pending appeal shall show sufficient justification based on the following standards:

- (1) The relative harm to the parties if the stay is granted or denied,
- (2) The likelihood of the appellant's success on the merits,
- (3) The likelihood of immediate and irreparable harm if the stay is not granted, and
- (4) Whether the public interest favors granting the stay.

Please include your AMC serial number(s) on all correspondence. If additional information is required, please call Rod Ebert at 602-417-9397.



Alvin L. Burch  
Group Administrator  
Renewable and Mineral Resources Group

Enclosure  
Appeal Form 1842-1



**SENDER: Complete items 1, 2, 3 and 4.**

Put your address in the "RETURN TO" space on the reverse side. Failure to do this will prevent this card from being returned to you. The return receipt fee will provide you the name of the person delivered to and the date of delivery. For additional fees the following services are available. Consult postmaster for fees and check box(es) for service(s) requested.

A MC 244031

Show to whom, date and address of delivery.

2. ☐ Restricted Delivery.

**3. Article Addressed to:**

Union Carbide  
PO Box 1029  
Grand Junction, CO 81501

**4. Type of Service:**

☐ Registered ☐ Insured  
☒ Certified ☐ COD  
☐ Express Mail

**Article Number**

764801

Always obtain signature of addressee or agent and DATE DELIVERED.

**5. Signature — Addressee**


X

Signature — Agent

*John Roberts*

**7. Date of Delivery**

**8. Addressee's Address (ONLY if requested and fee paid)**



**UNITED STATES POSTAL SERVICE**  
**OFFICIAL BUSINESS**



**SENDER INSTRUCTIONS**

Print your name, address, and ZIP Code in the space below.

- Complete items 1, 2, 3, and 4 on the reverse.
- Attach to front of article if space permits, otherwise affix to back of article.
- Endorse article "Return Receipt Requested" adjacent to number.

PENALTY FOR PRIVATE  
USE, \$300

**RETURN  
TO**



\_\_\_\_\_  
(Name of Sender)

\_\_\_\_\_  
(No. and Street, Apt., Suite, P.O. Box or R.D. No.)

\_\_\_\_\_  
(City, State, and ZIP Code)

Bureau of Land Management  
Arizona State Office  
P. Box 16563  
Phoenix, Arizona 85011



# United States Department of the Interior

IN REPLY REFER TO:

(943)-ljc  
A MC 244031

BUREAU OF LAND MANAGEMENT  
ARIZONA STATE OFFICE  
3707 N. 7th Street  
Phoenix, Arizona 85014  
(602) 241-5550

May 13, 1987

CERTIFIED MAIL--RETURN RECEIPT REQUESTED

Mining Claimant(s)  
as Shown on the  
Attached Sheet

Mining Claim(s)  
as Shown on the  
Attached Sheet

DECISION  
MINING CLAIMS DECLARED ABANDONED

The Federal Land Policy and Management Act (FLPMA) of 1976, 43 U.S.C. 1744, and the implementing regulations in 43 CFR 3833.2, require an annual filing for all mining claims recorded with the Bureau of Land Management. The Act provides that failure to file evidence of annual assessment work or a notice of intention to hold by December 30 each year shall be deemed conclusively to constitute an abandonment of the claim and it is void by operation of law. The constitutionality of Section 314 of FLPMA was upheld on April 1, 1985 by the United States Supreme Court in United States v. Locke et al., 471 U.S. 84, 129 (1985).

The Bureau of Land Management records do not show receipt of either an affidavit of annual assessment work performed or a notice of intention to hold for the claim(s) listed on the attached sheet(s) for the 1985-1986 assessment year.

If you did timely file an affidavit or notice of intention to hold with the Bureau of Land Management during 1986, notify this office. Please furnish a copy of the affidavit showing the Bureau of Land Management date and time stamp or other evidence of receipt by our office.

Your proof must show the required document was timely filed with the Bureau of Land Management during 1986, otherwise, it will not be accepted. The evidence must be received in this office no later than 30 days from receipt of this decision. If the proof is not furnished during this 30 day period, the claim(s) will be removed from our records as abandoned and void.

*John T. Mezes*

John T. Mezes  
Chief, Branch of Lands &  
Minerals Operations

*7/15/87 closed AMC 244031  
no appeal filed*

*cd*  
ENTERED IN COMPUTER

1986

MISSING ASSESSMENT LIST BY SERIAL NUMBER

PAGE 001

LEAD OWNER

UNION CARBIDE

PO BOX 1029

GRAND JUNCTION CO 81501

CO-OWNERS

NONE

ARIZONA

LEAD FILE NUMBER - 244031

LM SERIAL NUMBER	CLAIM NAME	LAST ASSMT.	PLM SERIAL NUMBER	CLAIM NAME	LAST ASSMT.
244031	KZ 1	1985			



UNION CARBIDE CORPORATION P.O. BOX 1029, GRAND JUNCTION, COLORADO 81502  
METALS DIVISION TELEPHONE: (303) 245-3700

August 28, 1985

U. S. Bureau of Land Management  
2400 Valley Bank Center  
Phoenix, Arizona 85073

Attn: Chief, Branch of Records and Data Management

Dear Sir or Madam:

Enclosed is our Check No. 54602 in the amount of \$90.00 which should cover the cost of the service fee for filing the Notice of Mining Location for the KZ placer mining claims Nos. 1 through 18, inclusive. Enclosed are exact copies of the filed and recorded Notices of Mining Location for the subject claims.

Please send notification of serial numbers assigned to:

Union Carbide Molecular Sieves  
P. O. Box 1029  
Grand Junction, Colorado 81502

Attention: J. C. Kirchner

Sincerely yours,

*James C Kirchner*

J. C. Kirchner

JCK/sw

Enclosures

CERTIFIED - RETURN RECEIPT REQUESTED

RECEIVED  
B.L.M. AZ STATE OFFICE  
AUG 30 1985  
07.45 A.M.  
PHOENIX, ARIZONA

Amc 244031



THE ATTACHED CHECK IS IN PAYMENT OF THE FOLLOWING:-

P/E \_\_\_\_\_

\_\_\_\_\_ PER STATEMENT ATTACHED

\_\_\_\_\_ SEMI-MONTHLY EXPENSE REPORT

\_\_\_\_\_ FRT. BILLS PER ATTACHED

\_\_\_\_\_ TEMPORARY ADVANCE

\_\_\_\_\_ INVOICE NO. \_\_\_\_\_

☒ OTHER filing fees - location notices

**Nº 54602**

ACCOUNTS TO BE CHARGED

EMP. NO. 

--	--	--	--	--

SOURCE LOCATION		DEPT.	EXP. CLASS	MAJOR ACCOUNT	PROJECT NO.	AMOUNT	
CO. (2 DIG.)	UNIT (3 DIG.)	(4 DIGITS)	(3 DIGITS)	(6 DIGITS)	(6 DIGITS)		
		76885	9717	59-0-700		\$	90.00
TOTAL						\$	

® M

**NOTICE!!**

**These documents have been scanned!**

**Do not place un-scanned documents beneath this notice!**

**Do not remove this notice from this file!**

GPO Jacket No. 560-102  
Print Order 61540  
Rise Business Services, LLC  
Job=AZ15 8/2/2019



Box Number= AZ15207



Claim Begin-End: AMC244031-AMC244048

**3 Transfers**



AZ15207-1

AMC244031-AMC245744

**NO  
DOCUMENTS  
FOUND**

NO DOCUMENTS FOUND  
NO DOCUMENTS FOUND



**NOTICE!!**

**These documents have been scanned!**

**Do not place un-scanned documents beneath this notice!**

**Do not remove this notice from this file!**

GPO Jacket No. 560-102  
Print Order 61540  
Rise Business Services, LLC  
Job=AZ15 8/2/2019



Box Number= AZ15207



Claim Begin-End: AMC244031-AMC244048

**4 Annual Filings**



AZ15207-1

AMC244031-AMC245744



Arizona Zeolite Operations

July 10, 2018

39836

244031

250143

1

400576

United States Department of the Interior  
Bureau of Land Management  
Mining Claims Section  
1 North Central Avenue  
Phoenix, AZ 85004-4427

Attention: Public Room

Re: **MINING CLAIM MAINTENANCE FEES**  
UOP LLC  
701 Winged Foot Drive  
Carlsbad, NM 88220-9276

RECEIVED  
BLM AZ STATE OFFICE  
2018 JUL 17 P 1:23  
PHOENIX, ARIZONA

**ASSESSMENT YEAR BEGINNING SEPTEMBER 1, 2018**

Dear Sir or Madam:

Enclosed on behalf of UOP LLC, the mining claimant whose address is shown above, is UOP check no. 0002085336 in the amount of \$5,580.00 as payment of the maintenance fees for the assessment year beginning September 1, 2018 and ending August 31, 2019 for the 36 mining claims listed below:

**GRAHAM COUNTY**

Claim Name	BLM Serial Number	Recording Information	
		Book	Page
EZ #8	AMC 39839	77	140
EZ #9	AMC 39840	77	141
EZ #10	AMC 39841	77	142
EZ #18	AMC 39842	77	150
EZ #19	AMC 39843	77	151
EZ #20	AMC 39844	77	152
EZ #34	AMC 39845	77	166
EZ #35	AMC 39846	77	167
EZ #36	AMC 39847	77	168
EZ #53	AMC 39848	77	185
EZ #54	AMC 39849	77	186

Morris T. Worley, P.E.  
Sr. Mining Engineer  
701 Winged Foot Drive  
Carlsbad, NM 88220-9276  
T: 575-885-8367  
F: 575-885-7917  
E: minersroost@asia.com

# 4214430  
JUL 20 2018  
BY: Ram





# Arizona Zeolite Operations

2

EZ #55	AMC 39850 7	77	187
EZ #78	AMC 39851	77	210
EZ #79	AMC 39852 J	77	211
KZ #2	AMC 244032 7	377	910
KZ #3	AMC 244033	377	911
KZ #4	AMC 244034 J	377	912
KZ #5	AMC 244035 J	377	913
KZ #7	AMC 244037 <	377	915
KZ #19	AMC 250143 <	383	378

## COCHISE COUNTY

<u>Claim Number</u>	<u>BLM Serial Number</u>	<u>Recorded at Ref. Number</u>
HAT 1	AMC 400576 7	2010-11238
HAT 2	AMC 400577	2010-11239
HAT 3	AMC 400578	2010-11240
HAT 4	AMC 400579	2010-11241
HAT 5	AMC 400580	2010-11242
HAT 6	AMC 400581	2010-11243
HAT 7	AMC 400582	2010-11244
HAT 8	AMC 400583	2010-11245
HAT 9	AMC 400584	2010-11246
HAT 10	AMC 400585	2010-11247
HAT 11	AMC 400586	2010-11248
HAT 12	AMC 400587	2010-11249
HAT 13	AMC 400588	2010-11250
HAT 14	AMC 400589 J	2010-11251
HAT 32	AMC 400607 7	2010-11269
HAT 33	AMC 400608 J	2010-11270

If there is any question regarding this document, please contact me at this address.

Regards,

*Morris T. Worley*

Morris T. Worley, P.E.

Enclosure: UOP check no. 0002085336

Morris T. Worley, P.E.  
Sr. Mining Engineer  
701 Winged Foot Drive  
Carlsbad, NM 88220-9276  
T: 575-885-8367  
F: 575-885-7917  
E: minersroost@asia.com


RECEIVED  
BLM AZ STATE OFFICE  
2010 JUL 17 P 1:23  
PHOENIX, ARIZONA



UOP LLC  
Morris T. Worley  
701 Winged Foot Drive  
Carlsbad, NM 88220-9276



Lubbock TX 794  
WED 11 JUL 2019 PM



United States Department of the  
Interior  
Bureau of Land Management  
Mining Claims Section  
1 North Central Avenue  
Phoenix, AZ 85004-4427

ATTN: Public Room

RECEIVED  
BLM A7 STATE OFFICE  
2018 JUL 17 P 1:23  
PHOENIX, ARIZONA



**United States Department of the Interior**  
**Bureau of Land Management**  
DIV OF LANDS, MINRLS & ENERGY  
ONE N CENTRAL AVE  
PHOENIX, AZ 85004 -4427  
Phone: 602-417-9200

Receipt

No: 4214430

<b>Transaction #:</b> 4329534	
<b>Date of Transaction:</b> 07/18/2018	
<b>CUSTOMER:</b>	
	UOP LLC 701 WINGED FOOT DR CARLSBAD,NM 88220-9276 US

LINE #	QTY	DESCRIPTION	REMARKS	UNIT PRICE	TOTAL
1	1.00	LOCATABLE MINERALS / MINING CLAIMS- NOT NEW-UNADJUD,ONE AUTH NO. ONLY / MINING CLAIM MONEY RECEIVED CASES: AMC39839/\$5580.00	MAINT 2019/36	- n/a -	5580.00
<b>TOTAL:</b>					<b>\$5,580.00</b>

PAYMENT INFORMATION				
1	AMOUNT:	5580.00	POSTMARKED:	N/A
	TYPE:	CHECK	RECEIVED:	07/17/2018
	CHECK NO:	0002085336		
	NAME:	UOP LLC 701 WINGED FOOT DR CARLSBAD NM 88220-9276 US		

REMARKS

This receipt was generated by the automated BLM Collections and Billing System and is a paper representation of a portion of the official electronic record contained therein.



**Arizona Zeolite Operations**

August 7, 2017

United States Department of the Interior  
Bureau of Land Management  
Mining Claims Section  
1 North Central Avenue  
Phoenix, AZ 85004-4427

Attention: Public Room

Re: **MINING CLAIM MAINTENANCE FEES**

UOP LLC

701 Winged Foot Drive  
Carlsbad, NM 88220-9276


**ASSESSMENT YEAR BEGINNING SEPTEMBER 1, 2017**

Dear Sir or Madam:

Enclosed on behalf of UOP LLC, the mining claimant whose address is shown above, is UOP check no. 0002079445 in the amount of \$5,580.00 as payment of the maintenance fees for the assessment year beginning September 1, 2017 and ending August 31, 2018 for the 36 mining claims listed below:

**GRAHAM COUNTY**

Recording Information			
<u>Claim Name</u>	<u>BLM Serial Number</u>	<u>Book</u>	<u>Page</u>
EZ #8	AMC 39839	77	140
EZ #9	AMC 39840	77	141
EZ #10	AMC 39841	77	142
EZ #18	AMC 39842	77	150
EZ #19	AMC 39843	77	151
EZ #20	AMC 39844	77	152
EZ #34	AMC 39845	77	166
EZ #35	AMC 39846	77	167
EZ #36	AMC 39847	77	168
EZ #53	AMC 39848	77	185
EZ #54	AMC 39849	77	186



Morris T. Worley, P.E.  
Sr. Mining Engineer  
701 Winged Foot Drive  
Carlsbad, NM 88220-9276  
T: 575-885-8367  
F: 575-885-7917  
E: minersroost@asia.com

# 3928545

Amc 39836  
244031  
250143  
400576  
1

RECEIVED  
2017 AUG - 8 P 1:38  
PHOENIX, ARIZONA



**Arizona Zeolite Operations**

3

If there is any question regarding this document, please contact me at this address.

Regards,

A handwritten signature in cursive script that reads 'Morris T. Worley'.

Morris T. Worley, P.E.

Enclosures: UOP check no.0002079445

Morris T. Worley, P.E.  
Sr. Mining Engineer  
701 Winged Foot Drive  
Carlsbad, NM 88220-9276  
T: 575-885-8367  
F: 575-885-7917  
E: minersroost@asia.com

RECEIVED  
BLM - PHOENIX  
2017 AUG - 8 P 1:38  
PHOENIX, ARIZONA

Express



FedEx carbon-neutral  
envelope shipping



PHOENIX, ARIZONA

2011 AUG - 8 P 1:37

RECEIVED  
BLM AZ SERVICE


Alignment of FedEx Express® shipping label here

ORIGIN ID: CACA (575) 887-8245  
SHIPPED BY  
PAC N MAIL  
810 W PIERCE ST  
CARLSBAD, NM 88220  
UNITED STATES US

SHIP DATE: 07AUG17  
ACTWGT: 0.14 LB  
CAD: 110448498/WSK13200  
BILL SENDER

TO MINING CLAIMS SECTION ATTN: PUBLIC ROOM  
UNITED STATES DEPARTMENT OF THE INT  
1 N CENTRAL AVE  
BUREAU OF LAND MANAGEMENT  
PHOENIX AZ 85004

(575) 885-8887 REF: MORRIS HOLLEY  
PAC N MAIL 882103 DEPT:



FedEx  
TRK# 7798 3631 2041  
0201

TUE - 08 AUG 10:30A  
PRIORITY OVERNIGHT

XH ZSYA

85004  
AZ-US  
PHX



FID 676698 07AUG17 RCWA 546CL/572F/RCWA

Align bottom of peel-and-stick airbill or pouch here.



**United States Department of the Interior**  
**Bureau of Land Management**  
DIV OF LANDS, MINRLS & ENERGY  
ONE N CENTRAL AVE  
PHOENIX, AZ 85004 -4427  
Phone: 602-417-9200

Receipt

No: 3928545

<b>Transaction #:</b> 4038102	
<b>Date of Transaction:</b> 08/09/2017	
<b>CUSTOMER:</b>	
	UOP L.L.C. 701 WINGED FOOT DRIVE CARLSBAD,NM 88220 US

LINE #	QTY	DESCRIPTION	REMARKS	UNIT PRICE	TOTAL
1	1.00	LOCATABLE MINERALS / MINING CLAIMS- NOT NEW-UNADJUD,ONE AUTH NO. ONLY / MINING CLAIM MONEY RECEIVED <b>CASES: AMC39839/\$5580.00</b>	MAINT 2018/36	- n/a -	5580.00
<b>TOTAL:</b>					<b>\$5,580.00</b>

PAYMENT INFORMATION				
1	AMOUNT:	5580.00	POSTMARKED:	08/07/2017
	TYPE:	CHECK	RECEIVED:	08/08/2017
	CHECK NO:	0002079445		
	NAME:	UOP 25 EAST ALGONQUIN RD BOX 5017 DES PLAINES IL 60017 US		

<b>REMARKS</b>

This receipt was generated by the automated BLM Collections and Billing System and is a paper representation of a portion of the official electronic record contained therein.



DEPARTMENT OF THE INTERIOR  
BUREAU OF LAND MANAGEMENT  
MINING CLAIMSMC Customer Information - With Serial No. and Claim Name  
ACTIVE CLAIMS

Admin State: AZ

Geo State: AZ

UOP LLC

701 WINGED FOOT DR

CARLSBAD, NM 88220-9276

CUSTOMER ID: 74292

<u>Serial No.</u>	<u>Claim Name/Number</u>	<u>Lead Serial No.</u>	<u>Disposition</u>
AMC244032	KZ 2	AMC244031	ACTIVE
AMC244033	KZ 3	AMC244031	ACTIVE
AMC244034	KZ 4	AMC244031	ACTIVE
AMC244035	KZ 5	AMC244031	ACTIVE
AMC244037	KZ 7	AMC244031	ACTIVE
AMC250143	KZ-19	AMC250143	ACTIVE
AMC39839	EZ NO 8	AMC39836	ACTIVE
AMC39840	EZ NO 9	AMC39836	ACTIVE
AMC39841	EZ NO 10	AMC39836	ACTIVE
AMC39842	EZ NO 18	AMC39836	ACTIVE
AMC39843	EZ NO 19	AMC39836	ACTIVE
AMC39844	EZ NO 20	AMC39836	ACTIVE
AMC39845	EZ NO 34	AMC39836	ACTIVE
AMC39846	EZ NO 35	AMC39836	ACTIVE
AMC39847	EZ NO 36	AMC39836	ACTIVE
AMC39848	EZ NO 53	AMC39836	ACTIVE
AMC39849	EZ NO 54	AMC39836	ACTIVE
AMC39850	EZ NO 55	AMC39836	ACTIVE
AMC39851	EZ NO 78	AMC39836	ACTIVE
AMC39852	EZ NO 79	AMC39836	ACTIVE
AMC400576	HAT 1	AMC400576	ACTIVE
AMC400577	HAT 2	AMC400576	ACTIVE
AMC400578	HAT 3	AMC400576	ACTIVE
AMC400579	HAT 4	AMC400576	ACTIVE
AMC400580	HAT 5	AMC400576	ACTIVE
AMC400581	HAT 6	AMC400576	ACTIVE
AMC400582	HAT 7	AMC400576	ACTIVE
AMC400583	HAT 8	AMC400576	ACTIVE
AMC400584	HAT 9	AMC400576	ACTIVE
AMC400585	HAT 10	AMC400576	ACTIVE
AMC400586	HAT 11	AMC400576	ACTIVE
AMC400587	HAT 12	AMC400576	ACTIVE
AMC400588	HAT 13	AMC400576	ACTIVE
AMC400589	HAT 14	AMC400576	ACTIVE
AMC400590	HAT 15	AMC400576	ACTIVE
AMC400591	HAT 16	AMC400576	ACTIVE
AMC400592	HAT 17	AMC400576	ACTIVE
AMC400593	HAT 18	AMC400576	ACTIVE
AMC400594	HAT 19	AMC400576	ACTIVE
AMC400595	HAT 20	AMC400576	ACTIVE
AMC400596	HAT 21	AMC400576	ACTIVE
AMC400597	HAT 22	AMC400576	ACTIVE
AMC400598	HAT 23	AMC400576	ACTIVE
AMC400599	HAT 24	AMC400576	ACTIVE
AMC400600	HAT 25	AMC400576	ACTIVE
AMC400601	HAT 26	AMC400576	ACTIVE
AMC400602	HAT 27	AMC400576	ACTIVE
AMC400603	HAT 28	AMC400576	ACTIVE
AMC400604	HAT 29	AMC400576	ACTIVE
AMC400605	HAT 30	AMC400576	ACTIVE
AMC400606	HAT 31	AMC400576	ACTIVE

REDEQUISITED  
CLAIMS  
311 ENTERED  
8/23/2017  
KLM

DEPARTMENT OF THE INTERIOR  
BUREAU OF LAND MANAGEMENT  
MINING CLAIMSMC Customer Information - With Serial No. and Claim Name  
ACTIVE CLAIMS

<u>Serial No.</u>	<u>Claim Name/Number</u>	<u>Lead Serial No.</u>	<u>Disposition</u>
AMC400607	HAT 32	AMC400576	ACTIVE
AMC400608	HAT 33	AMC400576	ACTIVE
AMC400609	HAT 34	AMC400576	ACTIVE
AMC400610	HAT 35	AMC400576	ACTIVE
AMC400611	HAT 36	AMC400576	ACTIVE
AMC400612	HAT 37	AMC400576	ACTIVE
AMC400613	HAT 38	AMC400576	ACTIVE
AMC400614	HAT 39	AMC400576	ACTIVE

Number of ACTIVE cases: 59



Arizona Zeolite Operations

July 12, 2016

United States Department of the Interior  
Bureau of Land Management  
Mining Claims Section  
222 North Central Avenue  
Phoenix, AZ 85004-2203

Attention: Public Room

Re: **MINING CLAIM MAINTENANCE FEES**

UOP LLC

701 Winged Foot Drive

Carlsbad, NM 88220-9276

**ASSESSMENT YEAR BEGINNING SEPTEMBER 1, 2016**

Dear Sir or Madam:

Enclosed on behalf of UOP LLC, the mining claimant whose address is shown above, is UOP check no. 0002072026 in the amount of \$9,145.00 as payment of the maintenance fees for the assessment year beginning September 1, 2016 and ending August 31, 2017 for the 59 mining claims listed below:

**GRAHAM COUNTY**

**Recording Information**

<u>Claim Name</u>	<u>BLM Serial Number</u>	<u>Book</u>	<u>Page</u>
EZ #8	AMC 39839	77	140
EZ #9	AMC 39840	77	141
EZ #10	AMC 39841	77	142
EZ #18	AMC 39842	77	150
EZ #19	AMC 39843	77	151
EZ #20	AMC 39844	77	152
EZ #34	AMC 39845	77	166
EZ #35	AMC 39846	77	167
EZ #36	AMC 39847	77	168
EZ #53	AMC 39848	77	185
EZ #54	AMC 39849	77	186

Morris T. Worley, P.E.  
Sr. Mining Engineer  
701 Winged Foot Drive  
Carlsbad, NM 88220-9276  
T: 575-885-8367  
F: 575-885-7917  
E: minersroost@asia.com

**RECEIPT #**

**36005358**

**JUL 14 2016**

BY: *Ram*

400576

PHOENIX, ARIZONA

2016 JUL 12 P 2:33

RECEIVED  
BLM ARIZONA OFFICE

39836  
244031  
250143



**Arizona Zeolite Operations**

RECEIVED  
BLM ARIZONA OFFICE  
2016 JUL 12 P 2:33  
PHOENIX, ARIZONA

EZ #55	AMC 39850	77	187
EZ #78	AMC 39851	77	210
EZ #79	AMC 39852	77	211
KZ #2	AMC 244032	377	910
KZ #3	AMC 244033	377	911
KZ #4	AMC 244034	377	912
KZ #5	AMC 244035	377	913
KZ #7	AMC 244037	377	915
KZ #19	AMC 250143	383	378

**COCHISE COUNTY**

<u>Claim Number</u>	<u>BLM Serial Number</u>	<u>Recorded at Ref. Number</u>
HAT 1	AMC 400576	2010-11238
HAT 2	AMC 400577	2010-11239
HAT 3	AMC 400578	2010-11240
HAT 4	AMC 400579	2010-11241
HAT 5	AMC 400580	2010-11242
HAT 6	AMC 400581	2010-11243
HAT 7	AMC 400582	2010-11244
HAT 8	AMC 400583	2010-11245
HAT 9	AMC 400584	2010-11246
HAT 10	AMC 400585	2010-11247
HAT 11	AMC 400586	2010-11248
HAT 12	AMC 400587	2010-11249
HAT 13	AMC 400588	2010-11250
HAT 14	AMC 400589	2010-11251
HAT 15	AMC 400590	2010-11252
HAT 16	AMC 400591	2010-11253
HAT 17	AMC 400592	2010-11254
HAT 18	AMC 400593	2010-11255
HAT 19	AMC 400594	2010-11256
HAT 20	AMC 400595	2010-11257
HAT 21	AMC 400596	2010-11258
HAT 22	AMC 400597	2010-11259
HAT 23	AMC 400598	2010-11260
HAT 24	AMC 400599	2010-11261
HAT 25	AMC 400600	2010-11262
HAT 26	AMC 400601	2010-11263

Morris T. Worley, P.E.  
Sr. Mining Engineer  
701 Winged Foot Drive  
Carlsbad, NM 88220-9276  
T: 575-885-8367  
F: 575-885-7917  
E: minersroost@asia.com



**Arizona Zeolite Operations**

RECEIVED  
BLM STATE OFFICE

3

HAT 27	AMC 400602	2010-11264
HAT 28	AMC 400603	2010-11265
HAT 29	AMC 400604	2010-11266
HAT 30	AMC 400605	2010-11267
HAT 31	AMC 400606	2010-11268
HAT 32	AMC 400607	2010-11269
HAT 33	AMC 400608	2010-11270
HAT 34	AMC 400609	2010-11271
HAT 35	AMC 400610	2010-11272
HAT 36	AMC 400611	2010-11273
HAT 37	AMC 400612	2010-11274
HAT 38	AMC 400613	2010-11275
HAT 39	AMC 400614	2010-11276

If there is any question regarding this document, please contact me at this address.

Regards,

*Morris T. Worley*

Morris T. Worley, P.E.

Enclosures: UOP check no.0002072026

Morris T. Worley, P.E.  
Sr. Mining Engineer  
701 Winged Foot Drive  
Carlsbad, NM 88220-9276  
T: 575-885-8367  
F: 575-885-7917  
E: minersroost@asia.com



SS  
D  
6074  
07.12

## FedEx carbon-neutral envelope shipping

BILL SENDER

TO US DEPT OF INTERIOR  
BUREAU OF LAND MGMT — MINING CLAIMS  
222 NORTH CENTRAL AVENUE  
ATTENTION: PUBLIC ROOM  
PHOENIX AZ 85004

REF: MORRIS MORLEY

[illegible]

**FedEx**  
Express

**E**

**TUE - 12 JUL 3:00P**  
**STANDARD OVERNIGHT**

TRK# 7835 6148 6074  
0201

**XH ZSYA**

85004  
AZ-US PHX

1000

RECEIVED  
BLM AZ STATE OFFICE  
2016 JUL 12 P 12:06  
PHOENIX, ARIZONA

Align bottom of peel-and-stick airbill or pouch here.



**United States Department of the Interior**  
**Bureau of Land Management**  
DIV OF LANDS, MINRLS & ENERGY  
ONE N CENTRAL AVE  
PHOENIX, AZ 85004 -4427  
Phone: 602-417-9200

Receipt

No: 3605358

<b>Transaction #:</b> 3708794	
<b>Date of Transaction:</b> 07/13/2016	
CUSTOMER:	
	UOP LLC 701 WINGED FOOT DR CARLSBAD, NM 88220-9276 US

LINE #	QTY	DESCRIPTION	REMARKS	UNIT PRICE	TOTAL
1	1.00	LOCATABLE MINERALS / MINING CLAIMS- NOT NEW-UNADJUD, ONE AUTH NO. ONLY / MINING CLAIM MONEY RECEIVED CASES: AMC39839/\$9145.00	MAINT FEE 2017 - 59	- n/a -	9145.00
TOTAL:					\$9,145.00

PAYMENT INFORMATION				
1	AMOUNT:	9145.00	POSTMARKED:	07/11/2016
	TYPE:	CHECK	RECEIVED:	07/12/2016
	CHECK NO:	0002072026		
	NAME:	UOP LLC 25 EAST ALGONQUIN RD DES PLAINES IL 60017 US		

REMARKS

This receipt was generated by the automated BLM Collections and Billing System and is a paper representation of a portion of the official electronic record contained therein.



**Arizona Zeolite Operations**

July 30, 2015

United States Department of the Interior  
Bureau of Land Management  
Mining Claims Section  
1 North Central Avenue  
Phoenix, AZ 85004-2203

Attention: Public Room

**Re: MINING CLAIM MAINTENANCE FEES**

UOP LLC  
701 Winged Foot Drive  
Carlsbad, NM 88220-9276

**ASSESSMENT YEAR BEGINNING SEPTEMBER 1, 2015**

Dear Sir or Madam:

Enclosed on behalf of UOP LLC, the mining claimant whose address is shown above, is UOP check no. 0002064139 in the amount of \$9,145.00 as payment of the maintenance fees for the assessment year beginning September 1, 2015 and ending August 31, 2016 for the 59 mining claims listed below:

**GRAHAM COUNTY**

**Recording Information**

<u>Claim Name</u>	<u>BLM Serial Number</u>	<u>Book</u>	<u>Page</u>
EZ #8	AMC 39839	77	140
EZ #9	AMC 39840	77	141
EZ #10	AMC 39841	77	142
EZ #18	AMC 39842	77	150
EZ #19	AMC 39843	77	151
EZ #20	AMC 39844	77	152
EZ #34	AMC 39845	77	166
EZ #35	AMC 39846	77	167
EZ #36	AMC 39847	77	168
EZ #53	AMC 39848	77	185
EZ #54	AMC 39849	77	186

PHOENIX, ARIZONA  
2015 AUG -3 A 10:29

RECEIVED  
BLM AZ STATE OFFICE

Morris T. Worley, P.E.  
Sr. Mining Engineer  
701 Winged Foot Drive  
Carlsbad, NM 88220-9276  
T: 575-885-8367  
F: 575-885-7917  
E: minersroost@asia.com

ENTERED  
AUG 06 2015  
BY: Ryan

**RECEIPT # 3358448**

39836  
244031  
~~250143~~  
250143  
400576



# Arizona Zeolite Operations

2

EZ #55	AMC 39850	77	187
EZ #78	AMC 39851	77	210
EZ #79	AMC 39852	77	211
KZ #2	AMC 244032	377	910
KZ #3	AMC 244033	377	911
KZ #4	AMC 244034	377	912
KZ #5	AMC 244035	377	913
KZ #7	AMC 244037	377	915
KZ #19	AMC 250143	383	378

## COCHISE COUNTY

<u>Claim Number</u>	<u>BLM Serial Number</u>	<u>Recorded at Ref. Number</u>
HAT 1	AMC 400576	2010-11238
HAT 2	AMC 400577	2010-11239
HAT 3	AMC 400578	2010-11240
HAT 4	AMC 400579	2010-11241
HAT 5	AMC 400580	2010-11242
HAT 6	AMC 400581	2010-11243
HAT 7	AMC 400582	2010-11244
HAT 8	AMC 400583	2010-11245
HAT 9	AMC 400584	2010-11246
HAT 10	AMC 400585	2010-11247
HAT 11	AMC 400586	2010-11248
HAT 12	AMC 400587	2010-11249
HAT 13	AMC 400588	2010-11250
HAT 14	AMC 400589	2010-11251
HAT 15	AMC 400590	2010-11252
HAT 16	AMC 400591	2010-11253
HAT 17	AMC 400592	2010-11254
HAT 18	AMC 400593	2010-11255
HAT 19	AMC 400594	2010-11256
HAT 20	AMC 400595	2010-11257
HAT 21	AMC 400596	2010-11258
HAT 22	AMC 400597	2010-11259
HAT 23	AMC 400598	2010-11260
HAT 24	AMC 400599	2010-11261
HAT 25	AMC 400600	2010-11262
HAT 26	AMC 400601	2010-11263

PHOENIX, ARIZONA

2015 AUG -3 A 10:29

RECEIVED  
BLM AZ STATE OFFICE

Morris T. Worley, P.E.  
Sr. Mining Engineer  
701 Winged Foot Drive  
Carlsbad, NM 88220-9276  
T: 575-885-8367  
F: 575-885-7917  
E: minersroost@asia.com



Arizona Zeolite Operations

3

HAT 27	AMC 400602	2010-11264
HAT 28	AMC 400603	2010-11265
HAT 29	AMC 400604	2010-11266
HAT 30	AMC 400605	2010-11267
HAT 31	AMC 400606	2010-11268
HAT 32	AMC 400607	2010-11269
HAT 33	AMC 400608	2010-11270
HAT 34	AMC 400609	2010-11271
HAT 35	AMC 400610	2010-11272
HAT 36	AMC 400611	2010-11273
HAT 37	AMC 400612	2010-11274
HAT 38	AMC 400613	2010-11275
HAT 39	AMC 400614	2010-11276

If there is any question regarding this document, please contact me at this address.

Regards,

Morris T. Worley, P.E.

Enclosures: UOP check no.0002064139

RECEIVED  
BLM AZ STATE OFFICE  
2015 AUG - 3 A 10:28  
PHOENIX, ARIZONA

Morris T. Worley, P.E.  
Sr. Mining Engineer  
701 Winged Foot Drive  
Carlsbad, NM 88220-9276  
T: 575-885-8367  
F: 575-885-7917  
E: minersroost@asia.com



**United States Department of the Interior**  
**Bureau of Land Management**  
 LANDS/RECREATION & PLANNING  
 ONE N CENTRAL AVE  
 PHOENIX, AZ 85004 -2203  
 Phone: 602-417-9200

Receipt

No: 3358448


<b>Transaction #:</b> 3456406	
<b>Date of Transaction:</b> 08/04/2015	
<b>CUSTOMER:</b>	
	UOP LLC 701 WINGED FOOT DR CARLSBAD, NM 88220-9276 US

LINE #	QTY	DESCRIPTION	REMARKS	UNIT PRICE	TOTAL
1	1.00	LOCATABLE MINERALS / MINING CLAIMS-NOT NEW-UNADJUD, ONE AUTH NO. ONLY / MINING CLAIM MONEY RECEIVED CASES: AMC39839/\$9145.00	MAINT FEE PYMNT (59) 2016	- n/a -	9145.00
<b>TOTAL:</b>					<b>\$9,145.00</b>

PAYMENT INFORMATION			
1	AMOUNT:	9145.00	POSTMARKED: 08/03/2015
	TYPE:	CHECK	RECEIVED: 08/03/2015
	CHECK NO:	0002064139	
	NAME:	UOP LLC 25 EAST ALGONQUIN RD DES PLAINES IL 60017 US	

REMARKS

This receipt was generated by the automated BLM Collections and Billing System and is a paper representation of a portion of the official electronic record contained therein.



8/4/2015



UOP LLC  
Morris T. Worley  
701 Winged Foot Drive  
Carlsbad, NM 88220-9276

RECEIVED  
BLM AZ STATE OFFICE

2015 AUG -3 A 10:30

PHOENIX, ARIZONA

United States Department of the  
Interior  
Bureau of Land Management  
Mining Claims Section  
1 North Central Avenue

Phoenix, AZ 85004-2204

Attn. Public Room



**FEDEX**

**Express**

ST 10.4  
RT 274  
3393  
08.03  
D 4  
10:30  
07.31

**earthsmart**

FedEx carbon-neutral  
envelope shipping

2015 AUG -3 A 10:30  
PHOENIX, ARIZONA

ORIGIN ID:CAOA (575) 887-6245  
SHIPPED BY  
PAC N MAIL  
910 W PIERCE ST

SHIP DATE: 30JUL15  
ACTWGT: 0.19 LB  
CAD: 106424013/WSX12950

CARLSBAD, NH 98220  
UNITED STATES US


BILL SENDER

TO **MINING CLAIMS SECTION ATTN: PUBLIC**  
**UNITED STATES DEPARTMENT OF THE INT**  
**BUREAU OF LAND MANAGEMENT**  
**1 NORTH CENTRAL AVE**  
**PHOENIX AZ 85004**

(575) 886-8367  
FBI PKG ID: 205880

REF: MORRIS MORLEY

DEPT:



**FedEx**  
Express



TRK# 7810 6902 3393  
0201

**MON - 03 AUG 10:30A**  
**MORNING 2DAY**

**SH ZSYA**

**85004**  
**AZ-US PHX**



Align bottom of peel-and-stick airbill or pouch here.



**Arizona Zeolite Operations**

July 30, 2013

39836  
244031  
250143  
400576  
8

United States Department of the Interior  
Bureau of Land Management  
Mining Claims Section  
1 North Central Avenue  
Phoenix, AZ 85004-2203

Attention: Public Room

**Re: MINING CLAIM MAINTENANCE FEES**

UOP LLC  
701 Winged Foot Drive  
Carlsbad, NM 88220-9276

**ASSESSMENT YEAR BEGINNING SEPTEMBER 1, 2013**

RECEIVED  
BLM AZ STATE OFFICE  
2013 AUG -5 P 1:52  
PHOENIX, ARIZONA

Dear Sir or Madam:

Enclosed on behalf of UOP LLC, the Mining Claimant whose address is shown above, is UOP Check No. 0002026774, in the amount of \$8,960.00, in payment of the maintenance fees for the assessment year beginning September 1, 2013 and ending August 31, 2014 for the 64 mining claims listed below:

**GRAHAM COUNTY**

**Recording Information**

<u>Claim Name</u>	<u>BLM Serial Number</u>	<u>Book</u>	<u>Page</u>
EZ #1	AMC 39836	77	133
EZ #2	AMC 39837	77	134
EZ #3	AMC 39838	77	135
EZ #8	AMC 39839	77	140
EZ #9	AMC 39840	77	141
EZ #10	AMC 39841	77	142
EZ #18	AMC 39842	77	150
EZ #19	AMC 39843	77	151
EZ #20	AMC 39844	77	152
EZ #34	AMC 39845	77	166
EZ #35	AMC 39846	77	167

Morris T. Worley, P.E.  
Sr. Mining Engineer  
701 Winged Foot Drive  
Carlsbad, NM 88220-9276  
T: 575-885-8367  
F: 575-885-7917  
E: minersroost@asia.com

NO. OF CLAIMS  
AMOUNT  
RECEIPT NO.  
INIT.

64  
\$8960.00  
2842255  
A.A.

\*\* BLM-ASO \*\*

ENTERED IN COMPUTER

RE 8-12-13



# Arizona Zeolite Operations

2

EZ #36	AMC 39847	77	168
EZ #53	AMC 39848	77	185
EZ #54	AMC 39849	77	186
EZ #55	AMC 39850	77	187
EZ #78	AMC 39851	77	210
EZ #79	AMC 39852	77	211
EZ #246	AMC 39897	105	163
EZ #247	AMC 39898	105	164
KZ #2	AMC 244032	377	910
KZ #3	AMC 244033	377	911
KZ #4	AMC 244034	377	912
KZ #5	AMC 244035	377	913
KZ #7	AMC 244037	377	915
KZ #19	AMC 250143	383	378

RECEIVED  
BLM AZ STATE OFFICE  
PHOENIX, ARIZONA  
D 1

## COCHISE COUNTY

<u>Claim Number</u>	<u>BLM Serial Number</u>	<u>Recorded at Ref. Number</u>
HAT 1	AMC 400576	2010-11238
HAT 2	AMC 400577	2010-11239
HAT 3	AMC 400578	2010-11240
HAT 4	AMC 400579	2010-11241
HAT 5	AMC 400580	2010-11242
HAT 6	AMC 400581	2010-11243
HAT 7	AMC 400582	2010-11244
HAT 8	AMC 400583	2010-11245
HAT 9	AMC 400584	2010-11246
HAT 10	AMC 400585	2010-11247
HAT 11	AMC 400586	2010-11248
HAT 12	AMC 400587	2010-11249
HAT 13	AMC 400588	2010-11250
HAT 14	AMC 400589	2010-11251
HAT 15	AMC 400590	2010-11252
HAT 16	AMC 400591	2010-11253
HAT 17	AMC 400592	2010-11254
HAT 18	AMC 400593	2010-11255
HAT 19	AMC 400594	2010-11256
HAT 20	AMC 400595	2010-11257
HAT 21	AMC 400596	2010-11258

Morris T. Worley, P.E.  
Sr. Mining Engineer  
701 Winged Foot Drive  
Carlsbad, NM 88220-9276  
T: 575-885-8367  
F: 575-885-7917  
E: minersroost@asia.com



# Arizona Zeolite Operations

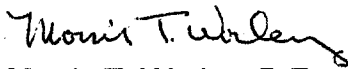
3

HAT 22	AMC 400597	2010-11259
HAT 23	AMC 400598	2010-11260
HAT 24	AMC 400599	2010-11261
HAT 25	AMC 400600	2010-11262
HAT 26	AMC 400601	2010-11263
HAT 27	AMC 400602	2010-11264
HAT 28	AMC 400603	2010-11265
HAT 29	AMC 400604	2010-11266
HAT 30	AMC 400605	2010-11267
HAT 31	AMC 400606	2010-11268
HAT 32	AMC 400607	2010-11269
HAT 33	AMC 400608	2010-11270
HAT 34	AMC 400609	2010-11271
HAT 35	AMC 400610	2010-11272
HAT 36	AMC 400611	2010-11273
HAT 37	AMC 400612	2010-11274
HAT 38	AMC 400613	2010-11275
HAT 39	AMC 400614	2010-11276

Claims EZ-147, EZ-148 and EZ-240 are relinquished due to voluntary reclamation of the old mining area located on the claims. The BLM Safford Field Office has approved the reclamation and has released UOP from liability (copy of release letter attached). Undeveloped claims (EZ-146, KZ-06, KZ-08, KZ-09, KZ-10, and KZ-11) are relinquished due to lack of economic value to UOP. All relinquished claims are in Graham County.

If there is any question regarding this document, please contact me at this address.

Regards,

  
Morris T. Worley, P.E.

Enclosures: UOP Check No.0002026774  
BLM release letter - 011513

RECEIVED  
BLM AZ STATE OFFICE  
2013 AUG - 5 P 1:53  
PHOENIX, ARIZONA

Morris T. Worley, P.E.  
Sr. Mining Engineer  
701 Winged Foot Drive  
Carlsbad, NM 88220-9276  
T: 575-885-8367  
F: 575-885-7917  
E: minersroost@asia.com



# United States Department of the Interior

## BUREAU OF LAND MANAGEMENT

Safford Field Office

711 14<sup>th</sup> Avenue

Safford, AZ 85546

928-348-4400

[www.blm.gov/az/](http://www.blm.gov/az/)

January 15, 2013



In Reply Refer To:

3809 (G010)

AZA 24087

Morris T. Worley, Senior Mining Engineer  
UOP Arizona Zeolite Operations  
701 Winged Foot Drive  
Carlsbad, New Mexico 88220

Dear Mr. Worley:

Thank you for your recent document detailing the reclamation of the old zeolite mine on the EZ nos. 147, 148, and 240 mining claims. I want to extend my personal thanks for this volunteer work on UOP's part. I know that was a lot of work and an extra expense in reclaiming this mine, and I appreciate the extra mile you and your crew went to for getting that done. The BLM now regards this as a reclaimed site with no further concerns on our part.

Please direct any further correspondence regarding this letter to our Geologist Larry Thrasher at this office.

Your cooperation is appreciated.

Sincerely,

Thomas J. Schnell  
Assistant Field Manager

RECEIVED  
BLM AZ STATE OFFICE  
2013 AUG -5 P 1:53  
PHOENIX, ARIZONA

United States Department of the Interior  
Bureau of Land Management  
LANDS/RECREATION & PLANNING  
ONE N CENTRAL AVE  
PHOENIX, AZ 85004 -2203  
Phone: 602-417-9200

Receipt

No: 2847755

Transaction #: 2933445

Date of Transaction: 08/06/2013

## CUSTOMER:

UOP LLC  
701 WINGED FOOT DR  
CARLSBAD, NM 88220-9276 US

LINE #	QTY	DESCRIPTION	REMARKS	UNIT PRICE	TOTAL
1	1.00	LOCATABLE MINERALS / MINING CLAIMS-NOT NEW-UNADJUD, ONE AUTH NO. ONLY / MINING CLAIM MONEY RECEIVED CASES: AMC39836/\$8960.00	MAINT FEE PYMNT (64) 2014	- n/a -	8960.00
TOTAL:					\$8,960.00

## PAYMENT INFORMATION

1	AMOUNT:	8960.00	POSTMARKED:	07/30/2013
	TYPE:	CHECK	RECEIVED:	08/05/2013
	CHECK NO:	0002026774		
	NAME:	UOP A HONEYWELL COMPANY 25 E ALGONQUIN RD DES PLAINS IL 60017 US		

## REMARKS

This receipt was generated by the automated BLM Collections and Billing System and is a paper representation of a portion of the official electronic record contained therein.





Arizona Zeolite Operations

July 6, 2012

Amc 39836

244031

250143

400576

1

United States Department of the Interior  
Bureau of Land Management  
Mining Claims Section  
1 North Central Avenue  
Phoenix, AZ 85004-2203

Attention: Public Room

Re: **MINING CLAIM MAINTENANCE FEES**

UOP LLC

701 Winged Foot Drive

Carlsbad, NM 88220-9276

**ASSESSMENT YEAR BEGINNING SEPTEMBER 1, 2012**

RECEIVED  
BLM AZ STATE OFFICE  
2012 JUL 12 P 2:33  
PHOENIX, ARIZONA

Dear Sir or Madam:

Enclosed on behalf of UOP LLC, the Mining Claimant whose address is shown above, is UOP Check No. 4000272282, in the amount of \$10,220.00, in payment of the maintenance fees for the assessment year beginning September 1, 2012 and ending August 31, 2013 for the 73 mining claims listed below:

**GRAHAM COUNTY**

**Recording Information**

<u>Claim Name</u>	<u>BLM Serial Number</u>	<u>Book</u>	<u>Page</u>
EZ #146	AMC 39875	77	278
EZ #147	AMC 39876	77	279
EZ #148	AMC 39877	77	280
EZ #240	AMC 39896	78	530
EZ #1	AMC 39836	77	133
EZ #2	AMC 39837	77	134
EZ #3	AMC 39838	77	135
EZ #8	AMC 39839	77	140
EZ #9	AMC 39840	77	141
EZ #10	AMC 39841	77	142
EZ #18	AMC 39842	77	150

ENTERED INTO COMPUTER  
JUL 23 2012

Morris T. Worley, P.E.  
Sr. Mining Engineer  
701 Winged Foot Drive  
Carlsbad, NM 88220-9276  
T: 575-885-8367  
F: 575-885-7917  
E: minersroost@asia.com

NO. OF CLAIMS

AMOUNT

RECEIPT NO.

INIT.

\*\* BLM-ASO \*\*

73  
\$10,220.00  
24608052  
AHL



## Arizona Zeolite Operations

2

EZ #19	AMC 39843	77	151
EZ #20	AMC 39844	77	152
EZ #34	AMC 39845	77	166
EZ #35	AMC 39846	77	167
EZ #36	AMC 39847	77	168
EZ #53	AMC 39848	77	185
EZ #54	AMC 39849	77	186
EZ #55	AMC 39850	77	187
EZ #78	AMC 39851	77	210
EZ #79	AMC 39852	77	211
EZ #246	AMC 39897	105	163
EZ #247	AMC 39898	105	164
KZ #2	AMC 244032	377	910
KZ #3	AMC 244033	377	911
KZ #4	AMC 244034	377	912
KZ #5	AMC 244035	377	913
KZ #6	AMC 244036	377	914
KZ #7	AMC 244037	377	915
KZ #8	AMC 244038	377	916
KZ #9	AMC 244039	377	917
KZ #10	AMC 244040	377	918
KZ #11	AMC 244041	377	919
KZ #19	AMC 250143	383	378

## COCHISE COUNTY

<u>Claim Number</u>	<u>BLM Serial Number</u>	<u>Recorded at Ref. Number</u>
HAT 1	AMC 400576	2010-11238
HAT 2	AMC 400577	2010-11239
HAT 3	AMC 400578	2010-11240
HAT 4	AMC 400579	2010-11241
HAT 5	AMC 400580	2010-11242
HAT 6	AMC 400581	2010-11243
HAT 7	AMC 400582	2010-11244
HAT 8	AMC 400583	2010-11245
HAT 9	AMC 400584	2010-11246
HAT 10	AMC 400585	2010-11247
HAT 11	AMC 400586	2010-11248
HAT 12	AMC 400587	2010-11249

Morris T. Worley, P.E.  
 Sr. Mining Engineer  
 701 Winged Foot Drive  
 Carlsbad, NM 88220-9276  
 T: 575-885-8367  
 F: 575-885-7917  
 E: minersroost@asia.com

RECEIVED  
 BLM AZ STATE OFFICE  
 12 P 2:33  
 COCHISE COUNTY, ARIZONA





## Arizona Zeolite Operations

3

HAT 13	AMC 400588	2010-11250
HAT 14	AMC 400589	2010-11251
HAT 15	AMC 400590	2010-11252
HAT 16	AMC 400591	2010-11253
HAT 17	AMC 400592	2010-11254
HAT 18	AMC 400593	2010-11255
HAT 19	AMC 400594	2010-11256
HAT 20	AMC 400595	2010-11257
HAT 21	AMC 400596	2010-11258
HAT 22	AMC 400597	2010-11259
HAT 23	AMC 400598	2010-11260
HAT 24	AMC 400599	2010-11261
HAT 25	AMC 400600	2010-11262
HAT 26	AMC 400601	2010-11263
HAT 27	AMC 400602	2010-11264
HAT 28	AMC 400603	2010-11265
HAT 29	AMC 400604	2010-11266
HAT 30	AMC 400605	2010-11267
HAT 31	AMC 400606	2010-11268
HAT 32	AMC 400607	2010-11269
HAT 33	AMC 400608	2010-11270
HAT 34	AMC 400609	2010-11271
HAT 35	AMC 400610	2010-11272
HAT 36	AMC 400611	2010-11273
HAT 37	AMC 400612	2010-11274
HAT 38	AMC 400613	2010-11275
HAT 39	AMC 400614	2010-11276

If there is any question regarding this document, please contact me at this address.

Regards,

Morris T. Worley, P.E.

Enclosure: UOP Check No.4000272282

RECEIVED  
BLM AZ STATE OFFICE  
2012 JUL 12 P 2:33  
PHOENIX, ARIZONA

Morris T. Worley, P.E.  
Sr. Mining Engineer  
701 Winged Foot Drive  
Carlsbad, NM 88220-9276  
T: 575-885-8367  
F: 575-885-7917  
E: minersroost@asia.com





VOP LLC  
701 WINGED FOOT DR.  
CARLSBAD NM 88220-9276



RECEIVED  
BLM AZ STATE OFFICE  
2012 JUL 12 P 2:32  
PHOENIX, ARIZONA

U S DEPT OF THE INTERIOR  
BUREAU OF LAND MANAGEMENT  
MINING CLAIMS SECTION  
1 NORTH CENTRAL AVE.  
PHOENIX AZ 85004-2203  
ATTN: PUBLIC ROOM

COPY







**United States Department of the Interior**  
**Bureau of Land Management**  
 LANDS/RECREATION & PLANNING  
 ONE N CENTRAL AVE  
 PHOENIX, AZ 85004 -2203  
 Phone: 602-417-9200

Receipt

No: 2608052

Transaction #: 2688169

Date of Transaction: 07/13/2012

**ENTERED INTO COMPUTER**

CUSTOMER: JUL 23 2012 PB

UOP LLC  
 701 WINGED FOOT DR  
 CARLSBAD, NM 88220-9276 US

LINE #	QTY	DESCRIPTION	REMARKS	UNIT PRICE	TOTAL
1	1.00	LOCATABLE MINERALS / MINING CLAIMS-NOT NEW-UNADJUD, ONE AUTH NO. ONLY / MINING CLAIM MONEY RECEIVED CASES: AMC39875/\$10220.00	MAINT FEE PYMNT (73) 2013	- n/a -	10220.00
<b>TOTAL:</b>					<b>\$10,220.00</b>

## PAYMENT INFORMATION

1	AMOUNT:	10220.00	POSTMARKED:	07/06/2012
	TYPE:	CHECK	RECEIVED:	07/13/2012
	CHECK NO:	4000272282		
	NAME:	UOP PO BOX 5017 DES PLAINES IL 60017 US		

## REMARKS

This receipt was generated by the automated BLM Collections and Billing System and is a paper representation of a portion of the official electronic record contained therein.

Lead  
 39836 39836-52  
 " 39875-77  
 " 39896-98  
 244031 244032-041  
 250143 250143  
 400576 400576-614

Count

17  
 3  
 3  
 10  
 1  
 39  
 73 total

ALL 20 A  
 Placers  
 See Adhoc Report attached.  
 PB

ENTERED BY TELETYPE

JUL 13 2003



	Cust Nm	Mc Lead Case Ser Nr	Serial Nr Full	Casetype Txt	Ttl Case Acres
1	UOP	AMC39836	AMC39836	PLACER CLAIM	20
2	UOP	AMC39836	AMC39837	PLACER CLAIM	20
3	UOP	AMC39836	AMC39838	PLACER CLAIM	20
4	UOP	AMC39836	AMC39839	PLACER CLAIM	20
5	UOP	AMC39836	AMC39840	PLACER CLAIM	20
6	UOP	AMC39836	AMC39841	PLACER CLAIM	20
7	UOP	AMC39836	AMC39842	PLACER CLAIM	20
8	UOP	AMC39836	AMC39843	PLACER CLAIM	20
9	UOP	AMC39836	AMC39844	PLACER CLAIM	20
10	UOP	AMC39836	AMC39845	PLACER CLAIM	20
11	UOP	AMC39836	AMC39846	PLACER CLAIM	20
12	UOP	AMC39836	AMC39847	PLACER CLAIM	20
13	UOP	AMC39836	AMC39848	PLACER CLAIM	20
14	UOP	AMC39836	AMC39849	PLACER CLAIM	20
15	UOP	AMC39836	AMC39850	PLACER CLAIM	20
16	UOP	AMC39836	AMC39851	PLACER CLAIM	20
17	UOP	AMC39836	AMC39852	PLACER CLAIM	20
18	UOP	AMC39836	AMC39875	PLACER CLAIM	20
19	UOP	AMC39836	AMC39876	PLACER CLAIM	20
20	UOP	AMC39836	AMC39877	PLACER CLAIM	20
21	UOP	AMC39836	AMC39896	PLACER CLAIM	20
22	UOP	AMC39836	AMC39897	PLACER CLAIM	20
23	UOP	AMC39836	AMC39898	PLACER CLAIM	20
24	UOP	AMC244031	AMC244032	PLACER CLAIM	20
25	UOP	AMC244031	AMC244033	PLACER CLAIM	20
26	UOP	AMC244031	AMC244034	PLACER CLAIM	20
27	UOP	AMC244031	AMC244035	PLACER CLAIM	20
28	UOP	AMC244031	AMC244036	PLACER CLAIM	20
29	UOP	AMC244031	AMC244037	PLACER CLAIM	20
30	UOP	AMC244031	AMC244038	PLACER CLAIM	20
31	UOP	AMC244031	AMC244039	PLACER CLAIM	20
32	UOP	AMC244031	AMC244040	PLACER CLAIM	20
33	UOP	AMC244031	AMC244041	PLACER CLAIM	20
34	UOP	AMC250143	AMC250143	PLACER CLAIM	20
35	<del>HOUCIKI BENJAMIN</del>	<del>AMC333543</del>	<del>AMC333546</del>	<del>PLACER CLAIM</del>	<del>160</del>
36	UOP LLC	AMC400576	AMC400576	PLACER CLAIM	20
37	UOP LLC	AMC400576	AMC400577	PLACER CLAIM	20
38	UOP LLC	AMC400576	AMC400578	PLACER CLAIM	20
39	UOP LLC	AMC400576	AMC400579	PLACER CLAIM	20

	Cust Nm	Mc Lead Case Ser Nr	Serial Nr Full	Casetype Txt	Ttl Case Acres
40	UOP LLC	AMC400576	AMC400580	PLACER CLAIM	20
41	UOP LLC	AMC400576	AMC400581	PLACER CLAIM	20
42	UOP LLC	AMC400576	AMC400582	PLACER CLAIM	20
43	UOP LLC	AMC400576	AMC400583	PLACER CLAIM	20
44	UOP LLC	AMC400576	AMC400584	PLACER CLAIM	20
45	UOP LLC	AMC400576	AMC400585	PLACER CLAIM	20
46	UOP LLC	AMC400576	AMC400586	PLACER CLAIM	20
47	UOP LLC	AMC400576	AMC400587	PLACER CLAIM	20
48	UOP LLC	AMC400576	AMC400588	PLACER CLAIM	20
49	UOP LLC	AMC400576	AMC400589	PLACER CLAIM	20
50	UOP LLC	AMC400576	AMC400590	PLACER CLAIM	20
51	UOP LLC	AMC400576	AMC400591	PLACER CLAIM	20
52	UOP LLC	AMC400576	AMC400592	PLACER CLAIM	20
53	UOP LLC	AMC400576	AMC400593	PLACER CLAIM	20
54	UOP LLC	AMC400576	AMC400594	PLACER CLAIM	20
55	UOP LLC	AMC400576	AMC400595	PLACER CLAIM	20
56	UOP LLC	AMC400576	AMC400596	PLACER CLAIM	20
57	UOP LLC	AMC400576	AMC400597	PLACER CLAIM	20
58	UOP LLC	AMC400576	AMC400598	PLACER CLAIM	20
59	UOP LLC	AMC400576	AMC400599	PLACER CLAIM	20
60	UOP LLC	AMC400576	AMC400600	PLACER CLAIM	20
61	UOP LLC	AMC400576	AMC400601	PLACER CLAIM	20
62	UOP LLC	AMC400576	AMC400602	PLACER CLAIM	20
63	UOP LLC	AMC400576	AMC400603	PLACER CLAIM	20
64	UOP LLC	AMC400576	AMC400604	PLACER CLAIM	20
65	UOP LLC	AMC400576	AMC400605	PLACER CLAIM	20
66	UOP LLC	AMC400576	AMC400606	PLACER CLAIM	20
67	UOP LLC	AMC400576	AMC400607	PLACER CLAIM	20
68	UOP LLC	AMC400576	AMC400608	PLACER CLAIM	20
69	UOP LLC	AMC400576	AMC400609	PLACER CLAIM	20
70	UOP LLC	AMC400576	AMC400610	PLACER CLAIM	20
71	UOP LLC	AMC400576	AMC400611	PLACER CLAIM	20
72	UOP LLC	AMC400576	AMC400612	PLACER CLAIM	20
73	UOP LLC	AMC400576	AMC400613	PLACER CLAIM	20
74	UOP LLC	AMC400576	AMC400614	PLACER CLAIM	20



## Message:

73 ROWS RETRIEVED

## CBS Export Results Report

☐ Include Resolved Records

## Record Status

☐ Error Records (E/M/I)☐ Accepted Records (A/W)☐ "On Hold" Records (H)☒ All Records (for s/n or receipt nr)☐ Exported, No Results From CBS☐ New (not yet exported)Enter export Date (mm/dd/yyyy) Serial Number match (optional) Receipt Nr (optional) Export Nr (exclusive) LR2000 User (defaults to login) 

## Search Criteria

## Responsible Area (Errors Only)

☐ User (U,X)☐ Programmer (P,X)☒ All (U,P,X)[User Guide](#)

	Resend?	Export Nr	A/D	Serial Nr	Mult	Code	S Amount	Remarks	Receipt Nr	LR2000 User	#Msg	Resolved?	OK	Stat1	Area	CBS Msg 1	Stat2	Area	Msg 2	CBS 392 ID	392 \$ Amt	Action Update Date	Resend	Resend OrigE
1	<input type="checkbox"/>	3540655	A	AMC39836		682	140.00	2013	2608052	PAULINEB		<input type="checkbox"/>								1807205	10220.00	7/23/2012 15:55		
2	<input type="checkbox"/>	3540656	A	AMC39837		682	140.00	2013	2608052	PAULINEB		<input type="checkbox"/>								1807205	10220.00	7/23/2012 15:55		
3	<input type="checkbox"/>	3540657	A	AMC39838		682	140.00	2013	2608052	PAULINEB		<input type="checkbox"/>								1807205	10220.00	7/23/2012 15:55		
4	<input type="checkbox"/>	3540658	A	AMC39839		682	140.00	2013	2608052	PAULINEB		<input type="checkbox"/>								1807205	10220.00	7/23/2012 15:55		
5	<input type="checkbox"/>	3540659	A	AMC39840		682	140.00	2013	2608052	PAULINEB		<input type="checkbox"/>								1807205	10220.00	7/23/2012 15:55		
6	<input type="checkbox"/>	3540660	A	AMC39841		682	140.00	2013	2608052	PAULINEB		<input type="checkbox"/>								1807205	10220.00	7/23/2012 15:55		
7	<input type="checkbox"/>	3540661	A	AMC39842		682	140.00	2013	2608052	PAULINEB		<input type="checkbox"/>								1807205	10220.00	7/23/2012 15:55		
8	<input type="checkbox"/>	3540662	A	AMC39843		682	140.00	2013	2608052	PAULINEB		<input type="checkbox"/>								1807205	10220.00	7/23/2012 15:55		
9	<input type="checkbox"/>	3540663	A	AMC39844		682	140.00	2013	2608052	PAULINEB		<input type="checkbox"/>								1807205	10220.00	7/23/2012 15:55		
10	<input type="checkbox"/>	3540664	A	AMC39845		682	140.00	2013	2608052	PAULINEB		<input type="checkbox"/>								1807205	10220.00	7/23/2012 15:55		
11	<input type="checkbox"/>	3540665	A	AMC39846		682	140.00	2013	2608052	PAULINEB		<input type="checkbox"/>								1807205	10220.00	7/23/2012 15:55		
12	<input type="checkbox"/>	3540666	A	AMC39847		682	140.00	2013	2608052	PAULINEB		<input type="checkbox"/>								1807205	10220.00	7/23/2012 15:55		
13	<input type="checkbox"/>	3540667	A	AMC39848		682	140.00	2013	2608052	PAULINEB		<input type="checkbox"/>								1807205	10220.00	7/23/2012 15:55		
14	<input type="checkbox"/>	3540668	A	AMC39849		682	140.00	2013	2608052	PAULINEB		<input type="checkbox"/>								1807205	10220.00	7/23/2012 15:56		
15	<input type="checkbox"/>	3540669	A	AMC39850		682	140.00	2013	2608052	PAULINEB		<input type="checkbox"/>								1807205	10220.00	7/23/2012 15:56		
16	<input type="checkbox"/>	3540670	A	AMC39851		682	140.00	2013	2608052	PAULINEB		<input type="checkbox"/>								1807205	10220.00	7/23/2012 15:56		
17	<input type="checkbox"/>	3540671	A	AMC39852		682	140.00	2013	2608052	PAULINEB		<input type="checkbox"/>								1807205	10220.00	7/23/2012 15:56		
18	<input type="checkbox"/>	3540672	A	AMC39875		682	140.00	2013	2608052	PAULINEB		<input type="checkbox"/>								1807205	10220.00	7/23/2012 15:56		
19	<input type="checkbox"/>	3540673	A	AMC39876		682	140.00	2013	2608052	PAULINEB		<input type="checkbox"/>								1807205	10220.00	7/23/2012 15:56		
20	<input type="checkbox"/>	3540674	A	AMC39877		682	140.00	2013	2608052	PAULINEB		<input type="checkbox"/>								1807205	10220.00	7/23/2012 15:56		







Arizona Zeolite Operations

mc 39836  
Amc 244031  
Amc 250143  
Amc 400576

1

July 16, 2011

United States Department of the Interior  
Bureau of Land Management  
Mining Claims Section  
1 North Central Avenue  
Phoenix, AZ 85004-2203

Attention: Public Room

Re: **MINING CLAIM MAINTENANCE FEES**

UOP LLC  
701 Winged Foot Drive  
Carlsbad, NM 88220-9276

RECEIVED  
BLM AZ STATE OFFICE  
2011 JUL 19 A 8:04  
PHOENIX, ARIZONA

**ASSESSMENT YEAR BEGINNING SEPTEMBER 1, 2010**

Dear Sir or Madam:

Enclosed on behalf of UOP LLC, the Mining Claimant whose address is shown above, is UOP Check No. 4000246699, in the amount of \$10,220.00, in payment of the maintenance fees for the assessment year beginning September 1, 2011 and ending August 31, 2012 for the 73 mining claims listed below:

**GRAHAM COUNTY**

Recording Information			
Claim Name	BLM Serial Number	Book	Page
EZ #146	AMC 39875	77	278
EZ #147	AMC 39876	77	279
EZ #148	AMC 39877	77	280
EZ #240	AMC 39896	78	530
EZ #1	AMC 39836	77	133
EZ #2	AMC 39837	77	134
EZ #3	AMC 39838	77	135
EZ #8	AMC 39839	77	140
EZ #9	AMC 39840	77	141

Morris T. Worley, P.E.  
Sr. Mining Engineer  
701 Winged Foot Drive  
Carlsbad, NM 88220-9276  
T: 575-885-8367  
F: 575-885-7917  
E: minersroost@asia.com

NO. OF CLAIMS  
AMOUNT  
RECEIPT NO.  
INIT.

\*\* BLM-ASO \*\*

JUL 22 2011 cm



# Arizona Zeolite Operations

2

EZ #10	AMC 39841	77	142
EZ #18	AMC 39842	77	150
EZ #19	AMC 39843	77	151
EZ #20	AMC 39844	77	152
EZ #34	AMC 39845	77	166
EZ #35	AMC 39846	77	167
EZ #36	AMC 39847	77	168
EZ #53	AMC 39848	77	185
EZ #54	AMC 39849	77	186
EZ #55	AMC 39850	77	187
EZ #78	AMC 39851	77	210
EZ #79	AMC 39852	77	211
✓ EZ #246	AMC 39897	105	163
✓ EZ #247	AMC 39898	105	164
KZ #2	AMC 244032	377	910
KZ #3	AMC 244033	377	911
KZ #4	AMC 244034	377	912
KZ #5	AMC 244035	377	913
KZ #6	AMC 244036	377	914
KZ #7	AMC 244037	377	915
KZ #8	AMC 244038	377	916
KZ #9	AMC 244039	377	917
KZ #10	AMC 244040	377	918
KZ #11	AMC 244041	377	919
✓ KZ #19	AMC 250143	383	378

We are relinquishing the following seven (7) undeveloped mining claims in Section 20, T 11 S, R 29 E, Graham County: EZ #129, EZ #130, EZ #131, EZ #142, EZ #143, EZ #144, EZ #145.

RECEIVED  
BLM AZ STATE OFFICE  
JUL 19 A 8:00  
PHOENIX, ARIZONA

## COCHISE COUNTY

Claim Number	BLM Serial Number	Recorded at Ref. Number
✓ HAT 1	AMC 400576	2010-11238
HAT 2	AMC 400577	2010-11239
HAT 3	AMC 400578	2010-11240

Morris T. Worley, P.E.  
Sr. Mining Engineer  
701 Winged Foot Drive  
Carlsbad, NM 88220-9276  
T: 575-885-8367  
F: 575-885-7917  
E: minersroost@asia.com



# Arizona Zeolite Operations

3

HAT 4	AMC 400579	2010-11241
HAT 5	AMC 400580	2010-11242
HAT 6	AMC 400581	2010-11243
HAT 7	AMC 400582	2010-11244
HAT 8	AMC 400583	2010-11245
HAT 9	AMC 400584	2010-11246
HAT 10	AMC 400585	2010-11247
HAT 11	AMC 400586	2010-11248
HAT 12	AMC 400587	2010-11249
HAT 13	AMC 400588	2010-11250
HAT 14	AMC 400589	2010-11251
HAT 15	AMC 400590	2010-11252
HAT 16	AMC 400591	2010-11253
HAT 17	AMC 400592	2010-11254
HAT 18	AMC 400593	2010-11255
HAT 19	AMC 400594	2010-11256
HAT 20	AMC 400595	2010-11257
HAT 21	AMC 400596	2010-11258
HAT 22	AMC 400597	2010-11259
HAT 23	AMC 400598	2010-11260
HAT 24	AMC 400599	2010-11261
HAT 25	AMC 400600	2010-11262
HAT 26	AMC 400601	2010-11263
HAT 27	AMC 400602	2010-11264
HAT 28	AMC 400603	2010-11265
HAT 29	AMC 400604	2010-11266
HAT 30	AMC 400605	2010-11267
HAT 31	AMC 400606	2010-11268
HAT 32	AMC 400607	2010-11269
HAT 33	AMC 400608	2010-11270
HAT 34	AMC 400609	2010-11271
HAT 35	AMC 400610	2010-11272
HAT 36	AMC 400611	2010-11273
HAT 37	AMC 400612	2010-11274
HAT 38	AMC 400613	2010-11275
HAT 39	AMC 400614	2010-11276

Morris T. Worley, P.E.  
Sr. Mining Engineer  
701 Winged Foot Drive  
Carlsbad, NM 88220-9276  
T: 575-885-8367  
F: 575-885-7917  
E: minersroost@asia.com

RECEIVED  
B.L.M. AT STATE OFFICE  
ARIZONA  
A 8:04




Arizona Zeolite Operations

4

If there is any question regarding this document, please contact me at this address.

Regards,



Morris T. Worley, P.E.

Enclosure: UOP Check No.4000246699

RECEIVED  
BLM AZ STATE OFFICE  
2011 JUL 19 A 8:04  
PHOENIX, ARIZONA

Morris T. Worley, P.E.  
Sr. Mining Engineer  
701 Winged Foot Drive  
Carlsbad, NM 88220-9276  
T: 575-885-8367  
F: 575-885-7917  
E: minersroost@asia.com



**United States Department of the Interior**

**Bureau of Land Management**

LANDS/RECREATION & PLANNING

ONE N CENTRAL AVE

PHOENIX, AZ 85004 -2203

Phone: 602-417-9200

Receipt

No:

2385094

<b>Transaction #:</b> 2460085	
<b>Date of Transaction:</b> 07/19/2011	
<b>CUSTOMER:</b>	
	UOP L.L.C. 701 WINGED FOOT DRIVE CARLSBAD, NM 88220 US

LINE #	QTY	DESCRIPTION	REMARKS	UNIT PRICE	TOTAL
1	1.00	LOCATABLE MINERALS / MINING CLAIMS-NOT NEW-UNADJUD, ONE AUTH NO. ONLY / MINING CLAIM MONEY RECEIVED <b>CASES:</b> AMC39875/\$10220.00	MAINT-73	- n/a -	10220.00
<b>TOTAL:</b>					<b>\$10,220.00</b>

PAYMENT INFORMATION			
1	AMOUNT:	10220.00	POSTMARKED: N/A
	TYPE:	CHECK	RECEIVED: 07/19/2011
	CHECK NO:	4000246699	
	NAME:	UOP LLC 701 WINGED FOOT DRIVE CARLSBAD NM 88220 US	

REMARKS

This receipt was generated by the automated BLM Collections and Billing System and is a paper representation of a portion of the official electronic record contained therein.

Visit **ups.com**® or call **1-800-PICK-UPS**® (1-800-742-5877) to schedule a pickup or find a drop off location near you.

#### Domestic Shipments

- To qualify for the Letter rate, UPS Express Envelopes may only contain correspondence, urgent documents, and/or electronic media, and must weigh 8 oz. or less. UPS Express Envelopes containing items other than those listed or weighing more than 8 oz. will be billed by weight.

#### International Shipments

- The UPS Express Envelope may be used only for documents of no commercial value. Certain countries consider electronic media as documents. Visit [ups.com/importexport](http://ups.com/importexport) to verify if your shipment is classified as a document.

- To qualify for the Letter rate, the UPS Express Envelope must weigh 8 oz. or less. UPS Express Envelopes weighing more than 8 oz. will be billed by weight.

Note: Express Envelopes are not recommended for shipments containing sensitive personal information or breakable or cash equivalent.

## Reusable Express Letter Size

Reduce paper waste by using either to return to sender or to reuse. See reuse instructions on flap above.


### Decision Green<sup>SM</sup>

Decision Green is UPS's environmental platform, reflecting our pursuit of sustainable business practices worldwide.

For example, this envelope is made from 100% recycled material and is both reusable and recyclable.



**100% Recycled fiber**  
**80% Post-Consumer**



22 JUL 18 10 22

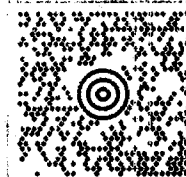
RECEIVED  
BLM AZ STATE OFFICE

PAC N MAIL  
(575) 887-6245  
910 W PIERCE ST  
CARLSBAD NM 88220

0.2 LBS LTR 1 OF 1

#### SHIP TO:

ATTN: PUBLIC ROOM UNITED STATES DEP  
BUREAU OF LAND MANAGEMENT  
MINING CLAIMS SECTION  
1 NORTH CENTRAL AVE.  
PHOENIX AZ 85004



**AZ 850 9-04**




de.

**UPS NEXT DAY AIR**

TRACKING #: 1Z A0F 784 01 5066 9927

**1**



BILLING: P/P

REF 1:PM PKG ID 120759  
REF 2:FROM MORRIS WORLEY

US 14.0.21

LP2844 15.0A 04/2011



SEE NOTICE ON REVERSE regarding UPS Terms, and notice of limitation of liability. Where allowed by law, shipper authorizes UPS to act as forwarding agent for export control and customs purposes. If exported from the US, shipper certifies that the commodities, technology or software were exported from the US in accordance with the Export Administration Regulations. Diversion contrary to law is prohibited.



Arizona Zeolite Operations

AMC 39836  
244031  
250143  
294064

1

July 28, 2009

United States Department of the Interior  
Bureau of Land Management  
Mining Claims Section  
222 North Central Avenue  
Phoenix, AZ 85004-2203

Attention: Public Room

Re: **MINING CLAIM MAINTENANCE FEES**  
UOP LLC  
701 Winged Foot Drive  
Carlsbad, NM 88220-9276

RECEIVED  
BLM AZ STATE OFFICE  
2009 JUL 30 A 8:22  
PHOENIX, ARIZONA

**ASSESSMENT YEAR BEGINNING SEPTEMBER 1, 2009**

Dear Sir or Madam:

Enclosed on behalf of UOP LLC, the Mining Claimant whose address is shown above, is UOP Check No. 4000197265, in the amount of \$11,200.00, in payment of the maintenance fees for the assessment year beginning September 1, 2009 and ending August 31, 2010 for the 80 mining claims listed below:

**GRAHAM COUNTY**

**Recording Information**

<u>Claim Name</u>	<u>BLM Serial Number</u>	<u>Book</u>	<u>Page</u>
EZ #129	AMC 39865	77	261
EZ #130	AMC 39866	77	262
EZ #131	AMC 39867	77	263
EZ #142	AMC 39871	77	274
EZ #143	AMC 39872	77	275
EZ #144	AMC 39873	77	276
EZ #145	AMC 39874	77	277
EZ #146	AMC 39875	77	278
EZ #147	AMC 39876	77	279

Morris T. Worley, P.E.  
Sr. Mining Engineer  
701 Winged Foot Drive  
Carlsbad, NM 88220-9276  
T: 575-885-8367  
F: 575-885-7917  
E: minersroost@asia.com

ENTERED INTO COMPUTER

8/13/09  
\$140



# Arizona Zeolite Operations

2

EZ #148	AMC 39877	77	280
EZ #240	AMC 39896	78	530
EZ #1	AMC 39836	77	133
EZ #2	AMC 39837	77	134
EZ #3	AMC 39838	77	135
EZ #8	AMC 39839	77	140
EZ #9	AMC 39840	77	141
EZ #10	AMC 39841	77	142
EZ #18	AMC 39842	77	150
EZ #19	AMC 39843	77	151
EZ #20	AMC 39844	77	152
EZ #34	AMC 39845	77	166
EZ #35	AMC 39846	77	167
EZ #36	AMC 39847	77	168
EZ #53	AMC 39848	77	185
EZ #54	AMC 39849	77	186
EZ #55	AMC 39850	77	187
EZ #78	AMC 39851	77	210
EZ #79	AMC 39852	77	211
EZ #246	AMC 39897	105	163
EZ #247	AMC 39898	105	164
KZ #2	AMC 244032	377	910
KZ #3	AMC 244033	377	911
KZ #4	AMC 244034	377	912
KZ #5	AMC 244035	377	913
KZ #6	AMC 244036	377	914
KZ #7	AMC 244037	377	915
KZ #8	AMC 244038	377	916
KZ #9	AMC 244039	377	917
KZ #10	AMC 244040	377	918
KZ #11	AMC 244041	377	919
KZ #19	AMC 250143	383	378

## COCHISE COUNTY

<u>Claim Number</u>	<u>BLM Serial Number</u>	<u>Recorded at Fee Number</u>
HAT 1	AMC 294064	890305621
HAT 2	AMC 294065	890305622
HAT 3	AMC 294066	890305623

Morris T. Worley, P.E.  
 Sr. Mining Engineer  
 701 Winged Foot Drive  
 Carlsbad, NM 88220-9276  
 T: 575-885-8367  
 F: 575-885-7917  
 E: minersroost@asia.com

ARIZONA

30 A 9:22

RECEIVED





## Arizona Zeolite Operations

3

HAT 4	AMC 294067	890305624
HAT 5	AMC 294068	890305625
HAT 6	AMC 294069	890305626
HAT 7	AMC 294070	890305627
HAT 8	AMC 294071	890305628
HAT 9	AMC 294072	890305629
HAT 10	AMC 294073	890305630
HAT 11	AMC 294074	890305631
HAT 12	AMC 294075	890305632
HAT 13	AMC 294076	890305633
HAT 14	AMC 294077	890305634
HAT 15	AMC 294078	890305635
HAT 16	AMC 294079	890305636
HAT 17	AMC 294080	890305637
HAT 18	AMC 294081	890305638
HAT 19	AMC 294082	890305639
HAT 20	AMC 294083	890305640
HAT 21	AMC 294084	890305641
HAT 22	AMC 294085	890305642
HAT 23	AMC 294086	890305643
HAT 24	AMC 294087	890305644
HAT 25	AMC 294088	890305645
HAT 26	AMC 294089	890305646
HAT 27	AMC 294090	890305647
HAT 28	AMC 294091	890305648
HAT 29	AMC 294092	890305649
HAT 30	AMC 294093	890305650
HAT 31	AMC 294094	890305651
HAT 32	AMC 294095	890305652
HAT 33	AMC 294096	890305653
HAT 34	AMC 294097	890305654
HAT 35	AMC 294098	890305655
HAT 36	AMC 294099	890305656
HAT 37	AMC 294100	890305657
HAT 38	AMC 294101	890305658
HAT 39	AMC 294102	890305659

Morris T. Worley, P.E.  
Sr. Mining Engineer  
701 Winged Foot Drive  
Carlsbad, NM 88220-9276  
T: 575-885-8367  
F: 575-885-7917  
E: minersroost@asia.com

RECEIVED  
MINE SAFETY OFFICE  
JUL 30 A 8:22  
CARLSBAD, ARIZONA



**Arizona Zeolite Operations**

4

Fifteen (15) claims, EZ-100, EZ-101, EZ-113, EZ-114, EZ-115, EZ-116, EZ-117, EZ-118, EZ-119, EZ-120, EZ-127, EZ-128, EZ-132, EZ-133 and EZ-134, all in Graham County, have been dropped due to lack of economic mineralization. If there is any question regarding this document, please contact me at this address.

Regards,

Morris T. Worley, P.E.

Enclosure: UOP Check No.4000197265

RECEIVED  
BLM AZ STATE OFFICE  
2009 JUL 30 A 8:22  
TUCUMAN, ARIZONA

Morris T. Worley, P.E.  
Sr. Mining Engineer  
701 Winged Foot Drive  
Carlsbad, NM 88220-9276  
T: 575-885-8367  
F: 575-885-7917  
E: minersroost@asia.com

**United States Department of the Interior**  
**Bureau of Land Management**  
BUSINESS & SUPPORT SVCS DIV  
ONE N CENTRAL AVE SUITE 800  
PHOENIX, AZ 85004 -4427  
Phone: (602) 417-9200

Receipt

No: 1967165

**Transaction #:** 2030985

**Date of Transaction:** 07/30/2009

**CUSTOMER:** UOP LLC  
701 WINGED FOOT DR  
CARLSBAD, NM 88220-9276 US

LINE #	QTY	DESCRIPTION	REMARKS	UNIT PRICE	TOTAL
1	1.00	LOCATABLE MINERALS / MINING CLAIMS-NOT NEW-UNADJUD, ONE AUTH NO. ONLY / MINING CLAIM MONEY RECEIVED <b>CASES: AMC39865/\$11200.00</b>	MAINT 2010	- n/a -	11200.00
<b>TOTAL:</b>					<b>\$11,200.00</b>

PAYMENT INFORMATION					
1	AMOUNT:	11200.00		POSTMARKED:	07/28/2009
	TYPE:	CHECK		RECEIVED:	07/30/2009
	CHECK NO:	4000197265			
	NAME:	UOP LLC 25 EAST ALGONQUIN ROAD PO BOX 5017 DES PLAINES IL 60017 US			

REMARKS

This receipt was generated by the automated BLM Collections and Billing System and is a paper representation of a portion of the official electronic record contained therein.



Arizona Zeolite Operations

AMC 39836

244031

250143

294064

August 9, 2008

United States Department of the Interior  
Bureau of Land Management  
Mining Claims Section  
222 North Central Avenue  
Phoenix, AZ 85004-2203

Attention: Public Room

Re: **MINING CLAIM MAINTENANCE FEES**  
UOP LLC  
701 Winged Foot Drive  
Carlsbad, NM 88220-9276

**ASSESSMENT YEAR BEGINNING SEPTEMBER 1, 2008**

RECEIVED  
B.L.M. AZ STATE OFFICE  
2008 AUG 13 A 7:38  
PHOENIX, ARIZONA

Dear Sir or Madam:

Enclosed on behalf of UOP LLC, the Mining Claimant whose address is shown above, is UOP Check No. 4000171251, in the amount of \$11,875.00, in payment of the maintenance fees for the assessment year beginning September 1, 2008 and ending August 31, 2009 for the 95 mining claims listed below:

**GRAHAM COUNTY**

Recording Information			
<u>Claim Name</u>	<u>BLM Serial Number</u>	<u>Book</u>	<u>Page</u>
EZ #100	AMC 39853	77	232
EZ #101	AMC 39854	77	233
EZ #113	AMC 39855	77	245
EZ #114	AMC 39856	77	246
EZ #115	AMC 39857	77	247
EZ #116	AMC 39858	77	248
EZ #117	AMC 39859	77	249
EZ #118	AMC 39860	77	250
EZ #119	AMC 39861	77	251

Morris T. Worley, P.E.  
Sr. Mining Engineer  
701 Winged Foot Drive  
Carlsbad, NM 88220-9276  
T: 575-885-8367  
F: 575-885-7917  
E: minersroost@asia.com

ENTERED INTO COMPUTER

SEP 04 2008 113





# Arizona Zeolite Operations

2

EZ #120	AMC 39862	77	252
EZ #127	AMC 39863	77	259
EZ #128	AMC 39864	77	260
EZ #129	AMC 39865	77	261
EZ #130	AMC 39866	77	262
EZ #131	AMC 39867	77	263
EZ #132	AMC 39868	77	264
EZ #133	AMC 39869	77	265
EZ #134	AMC 39870	77	266
EZ #142	AMC 39871	77	274
EZ #143	AMC 39872	77	275
EZ #144	AMC 39873	77	276
EZ #145	AMC 39874	77	277
EZ #146	AMC 39875	77	278
EZ #147	AMC 39876	77	279
EZ #148	AMC 39877	77	280
EZ #240	AMC 39896	78	530
EZ #1	AMC 39836	77	133
EZ #2	AMC 39837	77	134
EZ #3	AMC 39838	77	135
EZ #8	AMC 39839	77	140
EZ #9	AMC 39840	77	141
EZ #10	AMC 39841	77	142
EZ #18	AMC 39842	77	150
EZ #19	AMC 39843	77	151
EZ #20	AMC 39844	77	152
EZ #34	AMC 39845	77	166
EZ #35	AMC 39846	77	167
EZ #36	AMC 39847	77	168
EZ #53	AMC 39848	77	185
EZ #54	AMC 39849	77	186
EZ #55	AMC 39850	77	187
EZ #78	AMC 39851	77	210
EZ #79	AMC 39852	77	211
EZ #246	AMC 39897	105	163
EZ #247	AMC 39898	105	164
KZ #2	AMC 244032	377	910
KZ #3	AMC 244033	377	911
KZ #4	AMC 244034	377	912

Morris T. Worley, P.E.  
Sr. Mining Engineer  
701 Winged Foot Drive  
Carlsbad, NM 88220-9276  
T: 575-885-8367  
F: 575-885-7917  
E: minersroost@asia.com

PHOENIX, ARIZONA

RECEIVED  
BLM AZ STATE OFFICE  
AUG 13 A 7:39



# Arizona Zeolite Operations

3

KZ #5	AMC 244035	377	913
KZ #6	AMC 244036	377	914
KZ #7	AMC 244037	377	915
KZ #8	AMC 244038	377	916
KZ #9	AMC 244039	377	917
KZ #10	AMC 244040	377	918
KZ #11	AMC 244041	377	919
KZ #19	AMC 250143	383	378

## COCHISE COUNTY

<u>Claim Number</u>	<u>BLM Serial Number</u>	<u>Recorded at Fee Number</u>
HAT 1	AMC 294064	890305621
HAT 2	AMC 294065	890305622
HAT 3	AMC 294066	890305623
HAT 4	AMC 294067	890305624
HAT 5	AMC 294068	890305625
HAT 6	AMC 294069	890305626
HAT 7	AMC 294070	890305627
HAT 8	AMC 294071	890305628
HAT 9	AMC 294072	890305629
HAT 10	AMC 294073	890305630
HAT 11	AMC 294074	890305631
HAT 12	AMC 294075	890305632
HAT 13	AMC 294076	890305633
HAT 14	AMC 294077	890305634
HAT 15	AMC 294078	890305635
HAT 16	AMC 294079	890305636
HAT 17	AMC 294080	890305637
HAT 18	AMC 294081	890305638
HAT 19	AMC 294082	890305639
HAT 20	AMC 294083	890305640
HAT 21	AMC 294084	890305641
HAT 22	AMC 294085	890305642
HAT 23	AMC 294086	890305643
HAT 24	AMC 294087	890305644
HAT 25	AMC 294088	890305645
HAT 26	AMC 294089	890305646
HAT 27	AMC 294090	890305647

**Morris T. Worley, P.E.**  
**Sr. Mining Engineer**  
**701 Winged Foot Drive**  
**Carlsbad, NM 88220-9276**  
**T: 575-885-8367**  
**F: 575-885-7917**  
**E: minersroost@asia.com**

RECEIVED  
 BLM, AZ STATE OFFICE  
 AUG 13 A 7:39  
 TUCSON, ARIZONA



**Arizona Zeolite Operations**

4

HAT 28	AMC 294091	890305648
HAT 29	AMC 294092	890305649
HAT 30	AMC 294093	890305650
HAT 31	AMC 294094	890305651
HAT 32	AMC 294095	890305652
HAT 33	AMC 294096	890305653
HAT 34	AMC 294097	890305654
HAT 35	AMC 294098	890305655
HAT 36	AMC 294099	890305656
HAT 37	AMC 294100	890305657
HAT 38	AMC 294101	890305658
HAT 39	AMC 294102	890305659

Three claims, EZ-159, EZ-160, and EZ-161, all in Graham County, have been dropped after approval of final voluntary reclamation by the Safford Field Office, BLM. A scanned copy of the release letter is attached. Two (2) other claims, EZ-158 and EZ-162, contiguous with the reclaimed claims have also been dropped. If there is any question regarding this document, please contact me at this address.

Regards,

Morris T. Worley, P.E.

Enclosure: UOP Check No.4000171251  
Attachment: August 4, 2008 letter from BLM

RECEIVED  
B.L.M. AZ STATE OFFICE  
2008 AUG 13 A 7:39  
PHOENIX, ARIZONA

**Morris T. Worley, P.E.**  
**Sr. Mining Engineer**  
**701 Winged Foot Drive**  
**Carlsbad, NM 88220-9276**  
**T: 575-885-8367**  
**F: 575-885-7917**  
**E: minersroost@asia.com**



**Arizona Zeolite Operations**

5



**United States Department of the Interior**  
**BUREAU OF LAND MANAGEMENT**

Safford Field Office  
711 14<sup>th</sup> Avenue  
Safford, Arizona 85546  
928-348-4400  
www.blm.gov/az



3809 EX  
In response refer to:  
AZA 24087

August 4, 2008

Morris T. Worley, Senior Mining Engineer  
UOP LLC  
701 Winged Foot Dr.  
Carlsbad, NM 88220

Dear Mr. Worley:

In response to your recent request, this is to formally let you know that we have found the reclamation of the EZ 159, 160, 161, and 162 mining claims to be satisfactory and therefore require no further on-the-ground efforts on UOP's part. We are in fact quite pleased with the quality of work and the results of this reclamation project.

Please direct any further correspondence regarding this letter to our Geologist Larry Thrasher at this office.

Your cooperation is appreciated.

Sincerely,

Thomas Schnell  
Assistant Field Office Manager,  
Nonrenewable Resources

PHOENIX, ARIZONA

2008 AUG 13 A 7:39

RECEIVED  
B.L.M. AZ STATE OFFICE

**Morris T. Worley, P.E.**  
**Sr. Mining Engineer**  
**701 Winged Foot Drive**  
**Carlsbad, NM 88220-9276**  
**T: 575-885-8367**  
**F: 575-885-7917**  
**E: minersroost@asia.com**



United States Department of the Interior  
Bureau of Land Management  
BUSINESS & SUPPORT SVCS DIV  
ONE N CENTRAL AVE SUITE 800  
PHOENIX, AZ 85004 -4427  
Phone: (602) 417-9200

Receipt

No:

1760034

Transaction #: 1817531

Date of Transaction: 08/13/2008

ENTERED INTO COMPUTER

SEP 04 2008 AB + VERIFIED

CUSTOMER: MORRIS WORLEY  
UOP LLC  
701 WINGED FOOT DRIVE  
CARLSBAD, NM 88220

LINE #	QTY	DESCRIPTION	REMARKS	UNIT PRICE	TOTAL
1	1.00	LOCATABLE MINERALS / MINING CLAIMS-NOT NEW-UNADJUD, ONE AUTH NO. ONLY / MINING CLAIM MONEY RECEIVED (455) CASES: AMC39853/\$11875.00	MAINT 2009	- n/a -	11875.00
TOTAL:					\$11,875.00

PAYMENT INFORMATION

1	AMOUNT:	\$11,875.00	POSTMARKED:	8/11/08 0:00
	TYPE:	CHECK	RECEIVED:	08/13/2008
	CHECK NO:	4000171251		
	NAME:	UOP LLC 701 WINGED FOOT DRIVE CARLSBAD NM 88220		

REMARKS

This receipt was generated by the automated BLM Collections and Billing System and is a paper representation of a portion of the official electronic record contained therein.

Message:

95 ROWS RETRIEVED

CBS Export Results Report

☐ Include Resolved Records

Record Status

☐ Error Records (E/M/I)

☐ Accepted Records (A/W)

☐ "On Hold" Records (H)

☒ All Records (for s/n or receipt nr)

☐ Exported, No Results From CBS

☐ New (not yet exported)

Search Criteria

Enter export Date (mm/dd/yyyy)

Serial Number match (optional)

Receipt Nr (optional)

Export Nr (exclusive)

LR2000 User (defaults to login)

ALL

1760034

ALL

Responsible Area (Error)

☐ User (U,X)

☐ Programmer (P,X)

☒ All (U,P,X)

Query

Reset

User Guide

	Resend?	Export Nr	A/D	Serial Nr	Mult	Code	\$ Amount	Remarks	Receipt Nr	LR2000 User	#Msg	Resolved
1	<input type="checkbox"/>	1971044	A	AMC39836		582	125.00	2009	1760034	P5BROWN		<input type="checkbox"/>



Arizona Zeolite Operations

AMC 39836  
14031  
294064  
250143

1

August 7, 2007

United States Department of the Interior  
Bureau of Land Management  
Mining Claims Section  
222 North Central Avenue  
Phoenix, AZ 85004-2203

Attention: Public Room

Re: **MINING CLAIM MAINTENANCE FEES**

UOP LLC

701 Winged Foot Drive  
Carlsbad, NM 88220-9276

**ASSESSMENT YEAR BEGINNING SEPTEMBER 1, 2007**

Dear Sir or Madam:

Enclosed on behalf of UOP LLC, the Mining Claimant whose address is shown above, is UOP Check No. 4000140120, in the amount of \$12,500.00, in payment of the maintenance fees for the assessment year beginning September 1, 2007 and ending August 31, 2008 for the 100 mining claims listed below:

RECEIVED  
B.L.M. AZ STATE OFFICE  
2007 AUG 10 A 10:37  
PHOENIX, ARIZONA

**GRAHAM COUNTY**

**Recording Information**

<u>Claim Name</u>	<u>BLM Serial Number</u>	<u>Book</u>	<u>Page</u>
EZ #100	A MC 39853	77	232
EZ #101	A MC 39854	77	233
EZ #113	A MC 39855	77	245
EZ #114	A MC 39856	77	246
EZ #115	A MC 39857	77	247
EZ #116	A MC 39858	77	248
EZ #117	A MC 39859	77	249
EZ #118	A MC 39860	77	250
EZ #119	A MC 39861	77	251

Morris T. Worley, P.E.  
Sr. Mining Engineer  
701 Winged Foot Drive  
Carlsbad, NM 88220-9276  
T: 505-885-8367  
F: 505-885-7917  
E: minersroost@asia.com

ENTERED INTO COMPUTER

9/10/07 Off



# Arizona Zeolite Operations

2

EZ #120	A MC 39862	77	252
EZ #127	A MC 39863	77	259
EZ #128	A MC 39864	77	260
EZ #129	A MC 39865	77	261
EZ #130	A NC 39866	77	262
EZ #131	A MC 39867	77	263
EZ #132	A MC 39868	77	264
EZ #133	A MC 39869	77	265
EZ #134	A MC 39870	77	266
EZ #142	A MC 39871	77	274
EZ #143	A MC 39872	77	275
EZ #144	A MC 39873	77	276
EZ #145	A MC 39874	77	277
EZ #146	A MC 39875	77	278
EZ #147	A MC 39876	77	279
EZ #148	A MC 39877	77	280
EZ #158	A MC 39878	77	290
EZ #159	A MC 39879	77	291
EZ #160	A MC 39880	77	292
EZ #161	A MC 39881	77	293
EZ #162	A MC 39882	77	294
EZ #240	A MC 39896	78	530
EZ #1	A MC 39836	77	133
EZ #2	A MC 39837	77	134
EZ #3	A MC 39838	77	135
EZ #8	A MC 39839	77	140
EZ #9	A MC 39840	77	141
EZ #10	A MC 39841	77	142
EZ #18	A MC 39842	77	150
EZ #19	A MC 39843	77	151
EZ #20	A MC 39844	77	152
EZ #34	A MC 39845	77	166
EZ #35	A MC 39846	77	167
EZ #36	A MC 39847	77	168
EZ #53	A MC 39848	77	185
EZ #54	A MC 39849	77	186
EZ #55	A MC 39850	77	187
EZ #78	A MC 39851	77	210
EZ #79	A MC 39852	77	211

PHOENIX, ARIZONA

2007 AUG 10 A ID: 37

RECEIVED  
B.L.M. AZ STATE OFFICE

Morris T. Worley, P.E.  
Sr. Mining Engineer  
701 Winged Foot Drive  
Carlsbad, NM 88220-9276  
T: 505-885-8367  
F: 505-885-7917  
E: minersroost@asia.com

(37)  
JMC





# Arizona Zeolite Operations

3

EZ #246	A MC 39897	105	163
EZ #247	A MC 39898	105	164
KZ #2	A MC 244032	377	910
KZ #3	A MC 244033	377	911
KZ #4	A MC 244034	377	912
KZ #5	A MC 244035	377	913
KZ #6	A MC 244036	377	914
KZ #7	A MC 244037	377	915
KZ #8	A MC 244038	377	916
KZ #9	A MC 244039	377	917
KZ #10	A MC 244040	377	918
KZ #11	A MC 244041	377	919
KZ #19	A MC 250143	383	378

RECEIVED  
BLM, AZ STATE OFFICE  
2007 AUG 10 A 10:37  
PHOENIX, ARIZONA

## COCHISE COUNTY

<u>Claim Number</u>	<u>BLM Serial Number</u>	<u>Recorded at Fee Number</u>
HAT 1	AMC 294064	890305621
HAT 2	AMC 294065	890305622
HAT 3	AMC 294066	890305623
HAT 4	AMC 294067	890305624
HAT 5	AMC 294068	890305625
HAT 6	AMC 294069	890305626
HAT 7	AMC 294070	890305627
HAT 8	AMC 294071	890305628
HAT 9	AMC 294072	890305629
HAT 10	AMC 294073	890305630
HAT 11	AMC 294074	890305631
HAT 12	AMC 294075	890305632
HAT 13	AMC 294076	890305633
HAT 14	AMC 294077	890305634
HAT 15	AMC 294078	890305635
HAT 16	AMC 294079	890305636
HAT 17	AMC 294080	890305637
HAT 18	AMC 294081	890305638
HAT 19	AMC 294082	890305639
HAT 20	AMC 294083	890305640
HAT 21	AMC 294084	890305641
HAT 22	AMC 294085	890305642

Morris T. Worley, P.E.  
Sr. Mining Engineer  
701 Winged Foot Drive  
Carlsbad, NM 88220-9276  
T: 505-885-8367  
F: 505-885-7917  
E: minersroost@asia.com



# Arizona Zeolite Operations

4

HAT 23	AMC 294086	890305643
HAT 24	AMC 294087	890305644
HAT 25	AMC 294088	890305645
HAT 26	AMC 294089	890305646
HAT 27	AMC 294090	890305647
HAT 28	AMC 294091	890305648
HAT 29	AMC 294092	890305649
HAT 30	AMC 294093	890305650
HAT 31	AMC 294094	890305651
HAT 32	AMC 294095	890305652
HAT 33	AMC 294096	890305653
HAT 34	AMC 294097	890305654
HAT 35	AMC 294098	890305655
HAT 36	AMC 294099	890305656
HAT 37	AMC 294100	890305657
HAT 38	AMC 294101	890305658
HAT 39	AMC 294102	890305659

Three claims, EZ-216, EZ-217, and EZ-218, all in Graham County, have been dropped after approval of final reclamation by the Safford Field Office, BLM. A copy of the release letter is attached. Eleven (11) other claims contiguous with the named claims have also been dropped. If there is any question regarding this document, please contact me at this address.

Regards,

Morris T. Worley, P.E.

Enclosure: UOP Check No.4000140120  
Attachment: July 23, 2007 letter from BLM

Morris T. Worley, P.E.  
Sr. Mining Engineer  
701 Winged Foot Drive  
Carlsbad, NM 88220-9276  
T: 505-885-8367  
F: 505-885-7917  
E: minersroost@asia.com

PHOENIX, ARIZONA

2007 AUG 10 10:36

RECEIVED  
BLM, AZ STATE OFFICE

17  
JMC



United States Department of the Interior  
BUREAU OF LAND MANAGEMENT

Safford Field Office  
711 14<sup>th</sup> Avenue  
Safford, Arizona 85546  
928-348-4400  
[www.blm.gov/az](http://www.blm.gov/az)



In Reply Refer To:  
3809 EX (AZ410)  
AZA 24087

July 23, 2007

Morris T. Worley, Sr. Mining Engineer  
UOP LLC  
701 Winged Foot Dr.  
Carlsbad, NM 88220

Dear Mr. Morris:

In response to your recent request, this is to formally let you know that we have found the reclamation of the EZ 216, 217, and 218 claims to be satisfactory and therefore require no further on-the-ground efforts on UOP's part. We are in fact quite pleased with the quality of work and the results of this reclamation project.

Please direct any further correspondence regarding this letter to our Geologist Larry Thrasher at this office.

Your cooperation is appreciated.

Sincerely,

Thomas Schnell  
Assistant Field Office Manager for  
Nonrenewable Resources

PHOENIX, ARIZONA

2007 AUG 10 A 10:36

RECEIVED  
B.L.M. AZ STATE OFFICE



**United States Department of the Interior**  
**Bureau of Land Management**  
BUSINESS & SUPPORT SVCS DIV  
ONE N CENTRAL AVE SUITE 800  
PHOENIX, AZ 85004 -4427  
Phone: (602) 417-9200

Receipt

No: 1541576

**Transaction #:** 1592915**Date of Transaction:** 08/10/2007

**CUSTOMER:** UOP LLC  
25 E ALGONQUIN RD  
BOX 5017  
DES PLAINES, IL 60017

LINE #	QTY	DESCRIPTION	REMARKS	UNIT PRICE	TOTAL
1	1.00	LOCATABLE MINERALS / MINING CLAIMS- NOT NEW-UNADJUD, ONE AUTH NO. ONLY / MINING CLAIM MONEY RECEIVED (455) <b>CASES:</b> AMC39853/\$12500.00	MAINT 2008/100	- n/a -	12500.00
<b>TOTAL:</b>					<b>\$12,500.00</b>

PAYMENT INFORMATION					
1	AMOUNT:	\$12,500.00		POSTMARKED:	8/6/07 0:00
	TYPE:	CHECK		RECEIVED:	08/10/2007
	CHECK NO:	4000140120			
	NAME:	UOP LLC 25 E ALGONQUIN RD BOX 5017 DES PLAINES IL 60017			

REMARKS

This receipt was generated by the automated BLM Collections and Billing System and is a paper representation of a portion of the official electronic record contained therein.





Arizona Zeolite Operations

1

August 21, 2006

AMC 39836  
AMC 244031  
AMC 250143  
AMC 294064

United States Department of the Interior  
Bureau of Land Management  
Mining Claims Section  
222 North Central Avenue  
Phoenix, AZ 85004-2203

Attention: Public Room

Re: **MINING CLAIM MAINTENANCE FEES**  
UOP LLC  
701 Winged Foot Drive  
Carlsbad, NM 88220-9276

RECEIVED  
BUREAU OF  
LAND MANAGEMENT  
2006 AUG 23 P 2:42  
ARIZONA  
STATE OFFICE  
PHOENIX, ARIZONA

**ASSESSMENT YEAR BEGINNING SEPTEMBER 1, 2006**

Dear Sir or Madam:

Enclosed on behalf of UOP LLC, the Mining Claimant whose address is shown above, is UOP Check No. 4000105389, in the amount of \$14,250.00, in payment of the maintenance fees for the assessment year beginning September 1, 2006 and ending August 31, 2007 for the 114 mining claims listed below:

**GRAHAM COUNTY**

Recording Information			
<u>Claim Name</u>	<u>BLM Serial Number</u>	<u>Book</u>	<u>Page</u>
EZ #208	A MC 39889	77	340
EZ #209	A MC 39890	77	341
EZ #216	A MC 39891	77	348
EZ #217	A MC 39892	77	349
EZ #218	A MC 39893	77	350
EZ #226	A MC 39894	77	358
EZ #227	A MC 39895-98	77	359

Morris T. Worley, P.E.  
Sr. Mining Engineer  
701 Winged Foot Drive  
Carlsbad, NM 88220-9276  
T: 505-885-8367  
F: 505-885-7917  
E: minersroost@asia.com

RE 9/13/06



# Arizona Zeolite Operations

2

KZ #12	A MC 244042	377	920
KZ #13	A MC 244043	377	921
KZ #14	A MC 244044	377	922
KZ #15	A MC 244045	377	923
KZ #16	A MC 244046	377	924
KZ #17	A MC 244047	377	925
KZ #18	A MC 244048	377	926
EZ #100	A MC 39853	77	232
EZ #101	A MC 39854	77	233
EZ #113	A MC 39855	77	245
EZ #114	A MC 39856	77	246
EZ #115	A MC 39857	77	247
EZ #116	A MC 39858	77	248
EZ #117	A MC 39859	77	249
EZ #118	A MC 39860	77	250
EZ #119	A MC 39861	77	251
EZ #120	A MC 39862	77	252
EZ #127	A MC 39863	77	259
EZ #128	A MC 39864	77	260
EZ #129	A MC 39865	77	261
EZ #130	A NC 39866	77	262
EZ #131	A MC 39867	77	263
EZ #132	A MC 39868	77	264
EZ #133	A MC 39869	77	265
EZ #134	A MC 39870	77	266
EZ #142	A MC 39871	77	274
EZ #143	A MC 39872	77	275
EZ #144	A MC 39873	77	276
EZ #145	A MC 39874	77	277
EZ #146	A MC 39875	77	278
EZ #147	A MC 39876	77	279
EZ #148	A MC 39877	77	280
EZ #158	A MC 39878	77	290
EZ #159	A MC 39879	77	291
EZ #160	A MC 39880	77	292
EZ #161	A MC 39881	77	293
EZ #162	A MC 39882	77	294

ARIZONA  
STATE OFFICE  
PHOENIX, ARIZONA

Morris T. Worley, P.E.  
Sr. Mining Engineer  
701 Winged Foot Drive  
Carlsbad, NM 88220-9276  
T: 505-885-8367  
F: 505-885-7917  
E: minersroost@asia.com

2006 AUG 23 P 2:42

RECEIVED  
BUREAU OF  
LAND MANAGEMENT



# Arizona Zeolite Operations

3

EZ #240	A MC 39896	78	530
EZ #1	A MC 39836	77	133
EZ #2	A MC 39837	77	134
EZ #3	A MC 39838	77	135
EZ #8	A MC 39839	77	140
EZ #9	A MC 39840	77	141
EZ #10	A MC 39841	77	142
EZ #18	A MC 39842	77	150
EZ #19	A MC 39843	77	151
EZ #20	A MC 39844	77	152
EZ #34	A MC 39845	77	166
EZ #35	A MC 39846	77	167
EZ #36	A MC 39847	77	168
EZ #53	A MC 39848	77	185
EZ #54	A MC 39849	77	186
EZ #55	A MC 39850	77	187
EZ #78	A MC 39851	77	210
EZ #79	A MC 39852	77	211
EZ #246	A MC 39897	105	163
EZ #247	A MC 39898	105	164
KZ #2	A MC 244032	377	910
KZ #3	A MC 244033	377	911
KZ #4	A MC 244034	377	912
KZ #5	A MC 244035	377	913
KZ #6	A MC 244036	377	914
KZ #7	A MC 244037	377	915
KZ #8	A MC 244038	377	916
KZ #9	A MC 244039	377	917
KZ #10	A MC 244040	377	918
KZ #11	A MC 244041	377	919
KZ #19	A MC 250143	383	378

ARIZONA  
STATE OFFICE  
PHOENIX, ARIZONA

2006 AUG 23 P 2:42  
Morris T. Worley, P.E.  
Sr. Mining Engineer  
701 Winged Foot Drive  
Carlsbad, NM 88220-9276  
T: 505-885-8367  
F: 505-885-7917  
E: minersroost@asia.com

LAND MANAGEMENT  
BUREAU OF  
RECEIVED





COCHISE COUNTY

<u>Claim Number</u>	<u>BLM Serial Number</u>	<u>Recorded at Fee Number</u>
HAT 1	AMC 294064	890305621
HAT 2	AMC 294065	890305622
HAT 3	AMC 294066	890305623
HAT 4	AMC 294067	890305624
HAT 5	AMC 294068	890305625
HAT 6	AMC 294069	890305626
HAT 7	AMC 294070	890305627
HAT 8	AMC 294071	890305628
HAT 9	AMC 294072	890305629
HAT 10	AMC 294073	890305630
HAT 11	AMC 294074	890305631
HAT 12	AMC 294075	890305632
HAT 13	AMC 294076	890305633
HAT 14	AMC 294077	890305634
HAT 15	AMC 294078	890305635
HAT 16	AMC 294079	890305636
HAT 17	AMC 294080	890305637
HAT 18	AMC 294081	890305638
HAT 19	AMC 294082	890305639
HAT 20	AMC 294083	890305640
HAT 21	AMC 294084	890305641
HAT 22	AMC 294085	890305642
HAT 23	AMC 294086	890305643
HAT 24	AMC 294087	890305644
HAT 25	AMC 294088	890305645
HAT 26	AMC 294089	890305646
HAT 27	AMC 294090	890305647
HAT 28	AMC 294091	890305648
HAT 29	AMC 294092	890305649
HAT 30	AMC 294093	890305650
HAT 31	AMC 294094	890305651
HAT 32	AMC 294095	890305652
HAT 33	AMC 294096	890305653
HAT 34	AMC 294097	890305654

ARIZONA  
STATE OFFICE

Morris T. Worley, P.E.  
Sr. Mining Engineer  
701 Winged Foot Drive  
Carlsbad, NM 88220-9276  
T: 505-885-8367  
F: 505-885-7917  
E: minersroost@asia.com

2006 AUG 23 P 2:42

RECEIVED  
BUREAU OF  
LAND MANAGEMENT





## Arizona Zeolite Operations

5

HAT 35	AMC 294098	890305655
HAT 36	AMC 294099	890305656
HAT 37	AMC 294100	890305657
HAT 38	AMC 294101	890305658
HAT 39	AMC 294102	890305659

Three claims, EZ-184, EZ-185, and EZ-186, all in Graham County, have been dropped after approval of final reclamation by the Safford Field Office, BLM. A copy of the release letter is attached. If there is any question regarding this document, please contact me at this address.

Regards,

Morris T. Worley, P.E.

Enclosure: UOP Check No.4000105389  
Attachment: May 4, 2006 letter from BLM

Morris T. Worley, P.E.  
Sr. Mining Engineer  
701 Winged Foot Drive  
Carlsbad, NM 88220-9276  
T: 505-885-8367  
F: 505-885-7917  
E: [minersroost@asia.com](mailto:minersroost@asia.com)

ARIZONA  
STATE OFFICE  
PHOENIX, ARIZONA

2006 AUG 23 P 2:42

RECEIVED  
BUREAU OF  
LAND MANAGEMENT



UNITED STATES DEPARTMENT OF THE INTERIOR  
BUREAU OF LAND MANAGEMENT

Safford Field Office  
711 14<sup>th</sup> Avenue  
Safford, Arizona 85546  
[www.az.blm.gov](http://www.az.blm.gov)  
(928) 348-4400

In Reply Refer To:  
3809 EX; AZA 24087

May 4, 2006

Morris T. Worley, Sr. Mining Engineer  
UOP LLC  
701 Winged Foot Dr.  
Carlsbad, NM 88220

Dear Mr. Morris:

In response to your request from last month, this is to formally let you know that we have found the reclamation of the EZ 184, 185, and 186 claims to be satisfactory and therefore require no further efforts on UOP's part. We are in fact quite pleased with the quality of work and the results of this reclamation project.

Please direct any further correspondence regarding this letter to our Geologist Larry Thrasher at this office.

Your cooperation is appreciated.

Thomas Schnell  
Assistant Field Office Manager  
for Non-Renewable Resources

ARIZONA  
STATE OFFICE  
PHOENIX, ARIZONA

2006 AUG 23 P 2:42

RECEIVED  
BUREAU OF  
LAND MANAGEMENT

United States Department of the Interior  
Bureau of Land Management  
BUSINESS & SUPPORT SVCS DIV  
ONE N CENTRAL AVE  
PHOENIX, AZ 85004 -2203  
Phone: (602) 417-9200

Receipt

No: 1342522

Transaction #: 1387756

Date of Transaction: 08/24/2006

CUSTOMER: MORRIS WORLEY  
UOP LLC  
701 WINGED FOOT DRIVE  
CARLSBAD, NM 88220

LINE #	QTY	DESCRIPTION	REMARKS	UNIT PRICE	TOTAL
1	1.00	LOCATABLE MINERALS / MINING CLAIMS-NOT NEW-UNADJUD, ONE AUTH NO. ONLY / MINING CLAIM MONEY RECEIVED (455) CASES: AMC39889/\$14250.00	MAINT 2007 (114)	- n/a -	14250.00
TOTAL:					\$14,250.00

PAYMENT INFORMATION				
1	AMOUNT:	\$14,250.00	POSTMARKED:	08/22/2006
	TYPE:	CHECK	RECEIVED:	08/23/2006
	CHECK NO:	4000105389		
	NAME:	UOP LLC 701 WINGED FOOT DRIVE CARLSBAD NM 88220		

REMARKS

This receipt was generated by the automated BLM Collections and Billing System and is a paper representation of a portion of the official electronic record contained therein.

**United States Department of the Interior**  
**Bureau of Land Management**  
 BUSINESS & SUPPORT SVCS DIV  
 222 N CENTRAL AVE  
 PHOENIX, AZ 85004 -2203  
 Phone: (602) 417-9200

Receipt

No: 1138215

Transaction #: 1177384		AMC 39836
Date of Transaction: 08/26/2005		AMC 244031
		AMC 250143
CUSTOMER:	MORRIS WORLEY UOP LLC 701 WINGED FOOT DRIVE CARLSBAD, NM 88220	AMC 294064

LINE #	QTY	DESCRIPTION	REMARKS	UNIT PRICE	TOTAL
1	1.00	LOCATABLE MINERALS / MINING CLAIMS- NOT NEW-UNADJUD, ONE AUTH NO. ONLY / MINING CLAIM MONEY RECEIVED (455) CASES: AMC39889/\$14625.00	MAINT 2006 (177) (117)	- n/a -	14625.00
TOTAL:					\$14,625.00

PAYMENT INFORMATION			
1	AMOUNT:	\$14,625.00	POSTMARKED: 08/17/2005
	TYPE:	CHECK	RECEIVED: 08/23/2005
	CHECK NO:	4000071585	
	NAME:	UOP LLC 701 WINGED FOOT DRIVE CARLSBAD NM 88220	

REMARKS

This receipt was generated by the automated BLM Collections and Billing System and is a paper representation of a portion of the official electronic record contained therein.

ENTERED IN COLLECTIONS

RE 9/20/05





Arizona Zeolite Operations

1

August 15, 2005

United States Department of the Interior  
Bureau of Land Management  
Mining Claims Section  
222 North Central Avenue  
Phoenix, AZ 85004-2203

Attention Public Room

Re: **MINING CLAIM MAINTENANCE FEES**

UOP LLC  
701 Winged Foot Drive  
Carlsbad, NM 88220-9276

**ASSESSMENT YEAR BEGINNING SEPTEMBER 1, 2005**

Dear Sir or Madam:

Enclosed on behalf of UOP LLC, the Mining Claimant whose address is shown above, is UOP Check No. 4000071585, in the amount of \$14,625.00, in payment of the maintenance fees for the assessment year beginning September 1, 2005 and ending August 31, 2006 for the 117 mining claims listed below:

**GRAHAM COUNTY**

39886-85

		Recording Information	
Claim Name	BLM Serial Number	Book	Page
EZ #208	A MC 39889	77	340
EZ #209	A MC 39890	77	341
EZ #216	A MC 39891	77	348
EZ #217	A MC 39892	77	349
EZ #218	A MC 39893	77	350
EZ #226	A MC 39894	77	358
EZ #227	A MC 39895	77	359

Morris T. Worley, P.E.  
Sr. Mining Engineer  
701 Winged Foot Drive  
Carlsbad, NM 88220-9276  
T: 505-885-8367  
F: 505-885-7917  
E: minersroost@asia.com

2005 AUG 23 P 2:27  
RECEIVED  
BUREAU OF  
LAND MANAGEMENT  
PHOENIX, ARIZONA

RE 9/20/05



# Arizona Zeolite Operations

2

KZ #12	A MC 244042	377	920
KZ #13	A MC 244043	377	921
KZ #14	A MC 244044	377	922
KZ #15	A MC 244045	377	923
KZ #16	A MC 244046	377	924
KZ #17	A MC 244047	377	925
KZ #18	A MC 244048	377	926
EZ #184	A MC 39886	77	316
EZ #185	A MC 39887	77	317
EZ #186	A MC 39888	77	318
EZ #100	A MC 39853	77	232
EZ #101	A MC 39854	77	233
EZ #113	A MC 39855	77	245
EZ #114	A MC 39856	77	246
EZ #115	A MC 39857	77	247
EZ #116	A MC 39858	77	248
EZ #117	A MC 39859	77	249
EZ #118	A MC 39860	77	250
EZ #119	A MC 39861	77	251
EZ #120	A MC 39862	77	252
EZ #127	A MC 39863	77	259
EZ #128	A MC 39864	77	260
EZ #129	A MC 39865	77	261
EZ #130	A NC 39866	77	262
EZ #131	A MC 39867	77	263
EZ #132	A MC 39868	77	264
EZ #133	A MC 39869	77	265
EZ #134	A MC 39870	77	266
EZ #142	A MC 39871	77	274
EZ #143	A MC 39872	77	275
EZ #144	A MC 39873	77	276
EZ #145	A MC 39874	77	277
EZ #146	A MC 39875	77	278
EZ #147	A MC 39876	77	279
EZ #148	A MC 39877	77	280
EZ #158	A MC 39878	77	290
EZ #159	A MC 39879	77	291

Morris T. Worley, P.E.  
Sr. Mining Engineer  
701 Winged Foot Drive  
Carlsbad, NM 88220-9276  
T: 505-885-8367  
F: 505-885-7917  
E: minersroost@asia.com

RE 9/20/05



Arizona Zeolite Operations

3

EZ #160	A MC 39880	77	292
EZ #161	A MC 39881	77	293
EZ #162	A MC 39882	77	294
EZ #240	A MC 39896	78	530
EZ #1	A MC 39836	77	133
EZ #2	A MC 39837	77	134
EZ #3	A MC 39838	77	135
EZ #8	A MC 39839	77	140
EZ #9	A MC 39840	77	141
EZ #10	A MC 39841	77	142
EZ #18	A MC 39842	77	150
EZ #19	A MC 39843	77	151
EZ #20	A MC 39844	77	152
EZ #34	A MC 39845	77	166
EZ #35	A MC 39846	77	167
EZ #36	A MC 39847	77	168
EZ #53	A MC 39848	77	185
EZ #54	A MC 39849	77	186
EZ #55	A MC 39850	77	187
EZ #78	A MC 39851	77	210
EZ #79	A MC 39852	77	211
EZ #246	A MC 39897	105	163
EZ #247	A MC 39898	105	164
KZ #2	A MC 244032	377	910
KZ #3	A MC 244033	377	911
KZ #4	A MC 244034	377	912
KZ #5	A MC 244035	377	913
KZ #6	A MC 244036	377	914
KZ #7	A MC 244037	377	915
KZ #8	A MC 244038	377	916
KZ #9	A MC 244039	377	917
KZ #10	A MC 244040	377	918
KZ #11	A MC 244041	377	919
KZ #19	A MC 250143	383	378

ARIZONA  
STATE OFFICE  
PHOENIX, ARIZONA

34

Morris T. Worley, P.E.  
Sr. Mining Engineer  
701 Winged Foot Drive  
Carlsbad, NM 88220-9276  
T: 505-885-8367  
F: 505-885-7917  
E: minersroost@asia.com

2005 AUG 23 P 2:27

RECEIVED  
BUREAU OF  
LAND MANAGEMENT

Re 9/20/05



## COCHISE COUNTY

<u>Claim Number</u>	<u>BLM Serial Number</u>	<u>Recorded at Fee Number</u>
HAT 1	AMC 294064	890305621
HAT 2	AMC 294065	890305622
HAT 3	AMC 294066	890305623
HAT 4	AMC 294067	890305624
HAT 5	AMC 294068	890305625
HAT 6	AMC 294069	890305626
HAT 7	AMC 294070	890305627
HAT 8	AMC 294071	890305628
HAT 9	AMC 294072	890305629
HAT 10	AMC 294073	890305630
HAT 11	AMC 294074	890305631
HAT 12	AMC 294075	890305632
HAT 13	AMC 294076	890305633
HAT 14	AMC 294077	890305634
HAT 15	AMC 294078	890305635
HAT 16	AMC 294079	890305636
HAT 17	AMC 294080	890305637
HAT 18	AMC 294081	890305638
HAT 19	AMC 294082	890305639
HAT 20	AMC 294083	890305640
HAT 21	AMC 294084	890305641
HAT 22	AMC 294085	890305642
HAT 23	AMC 294086	890305643
HAT 24	AMC 294087	890305644
HAT 25	AMC 294088	890305645
HAT 26	AMC 294089	890305646
HAT 27	AMC 294090	890305647
HAT 28	AMC 294091	890305648
HAT 29	AMC 294092	890305649
HAT 30	AMC 294093	890305650
HAT 31	AMC 294094	890305651
HAT 32	AMC 294095	890305652

Morris T. Worley, P.E.  
Sr. Mining Engineer  
701 Winged Foot Drive  
Carlsbad, NM 88220-9276  
T: 505-885-8367  
F: 505-885-7917  
E: minersroost@asia.com

RECEIVED  
BUREAU OF  
LAND MANAGEMENT  
2005 AUG 23 P 2:27  
PHOENIX OFFICE  
ARIZONA  
32

RE 9/20/05





Arizona Zeolite Operations

5

HAT 33	AMC 294096	890305653
HAT 34	AMC 294097	890305654
HAT 35	AMC 294098	890305655
HAT 36	AMC 294099	890305656
HAT 37	AMC 294100	890305657
HAT 38	AMC 294101	890305658
HAT 39	AMC 294102	890305659

If there is any question regarding this document, please contact me at this address.  
**THIS IS A CHANGE OF CONTACT NAME AND ADDRESS.**

Regards,

*Morris T. Worley*

Morris T. Worley

Enclosure: UOP Check No.4000071585

RECEIVED  
BUREAU OF  
LAND MANAGEMENT  
2005 AUG 23 P 2:27  
ARIZONA  
STATE OFFICE  
PHOENIX, ARIZONA

Morris T. Worley, P.E.  
Sr. Mining Engineer  
701 Winged Foot Drive  
Carlsbad, NM 88220-9276  
T: 505-885-8367  
F: 505-885-7917  
E: minersroost@asla.com

RE 9/20/05

**UOP**

James C. Kirchner  
UOP LLC  
P. O. Box 2790  
Grand Junction, CO 81502

Telephone: (970) 245-7957  
FAX: (970) 245-4238

August 16, 2004

United States Department of the Interior  
Bureau of Land Management  
Mining Claims Section  
222 North Central Avenue  
Phoenix, Arizona 85004-2203

Attention: Public Room

Re: MINING CLAIM MAINTENANCE FEES  
UOP LLC  
P. O. Box 2790  
Grand Junction, Colorado 81502

ASSESSMENT YEAR BEGINNING SEPTEMBER 1, 2004

Dear Sir or Madam:

Enclosed on behalf of UOP LLC, the Mining Claimant whose address is shown above, is check No. 4000036431 in the amount of \$14,625 in payment of the maintenance fees for the assessment year beginning September 1, 2004 and ending August 31, 2005 for the 117 mining claims listed below:

**GRAHAM COUNTY**

<u>Claim Name</u>	<u>BLM Serial Number</u>	<u>Recording Information</u>	
		<u>Book</u>	<u>Page</u>
EZ #208	A MC 39889	77	340
EZ #209	A MC 39890	77	341
EZ #216	A MC 39891	77	348
EZ #217	A MC 39892	77	349
EZ #218	A MC 39893	77	350
EZ #226	A MC 39894	77	358
EZ #227	A MC 39895	77	359
KZ #12	A MC 244042	377	920
KZ #13	A MC 244043	377	921
KZ #14	A MC 244044	377	922
KZ #15	A MC 244045	377	923
KZ #16	A MC 244046	377	924
KZ #17	A MC 244047	377	925
KZ #18	A MC 244048	377	926
EZ #184	A MC 39886	77	316
EZ #185	A MC 39887	77	317
EZ #186	A MC 39888	77	318

"Postmarked timely"

**ENTERED INTO COMPUTER**

10/13/04

178

<u>Claim Name</u>	<u>BLM Serial Number</u>	<u>Recording Information</u>	
		<u>Book</u>	<u>Page</u>
EZ #100	A MC 39853	77	232
EZ #101	A MC 39854	77	233
EZ #113	A MC 39855	77	245
EZ #114	A MC 39856	77	246
EZ #115	A MC 39857	77	247
EZ #116	A MC 39858	77	248
EZ #117	A MC 39859	77	249
EZ #118	A MC 39860	77	250
EZ #119	A MC 39861	77	251
EZ #120	A MC 39862	77	252
EZ #127	A MC 39863	77	259
EZ #128	A MC 39864	77	260
EZ #129	A MC 39865	77	261
EZ #130	A MC 39866	77	262
EZ #131	A MC 39867	77	263
EZ #132	A MC 39868	77	264
EZ #133	A MC 39869	77	265
EZ #134	A MC 39870	77	266
EZ #142	A MC 39871	77	274
EZ #143	A MC 39872	77	275
EZ #144	A MC 39873	77	276
EZ #145	A MC 39874	77	277
EZ #146	A MC 39875	77	278
EZ #147	A MC 39876	77	279
EZ #148	A MC 39877	77	280
EZ #158	A MC 39878	77	290
EZ #159	A MC 39879	77	291
EZ #160	A MC 39880	77	292
EZ #161	A MC 39881	77	293
EZ #162	A MC 39882	77	294
EZ #240	A MC 39896	78	530
EZ #1	A MC 39836	77	133
EZ #2	A MC 39837	77	134
EZ #3	A MC 39838	77	135
EZ #8	A MC 39839	77	140
EZ #9	A MC 39840	77	141
EZ #10	A MC 39841	77	142
EZ #18	A MC 39842	77	150
EZ #19	A MC 39843	77	151
EZ #20	A MC 39844	77	152
EZ #34	A MC 39845	77	166
EZ #35	A MC 39846	77	167
EZ #36	A MC 39847	77	168
EZ #53	A MC 39848	77	185
EZ #54	A MC 39849	77	186
EZ #55	A MC 39850	77	187
EZ #78	A MC 39851	77	210
EZ #79	A MC 39852	77	211
EZ #246	A MC 39897	105	163
EZ #247	A MC 39898	105	164
KZ #2	A MC 244032	377	910
KZ #3	A MC 244033	377	911
KZ #4	A MC 244034	377	912
KZ #5	A MC 244035	377	913
KZ #6	A MC 244036	377	914
KZ #7	A MC 244037	377	915
KZ #8	A MC 244038	377	916
KZ #9	A MC 244039	377	917
KZ #10	A MC 244040	377	918
KZ #11	A MC 244041	377	919
KZ #19	A MC 250143	383	378

"Postmarked timely"

COCHISE COUNTY

<u>Claim Name</u>	<u>BLM Serial Number</u>	<u>Recorded at Fee Number</u>
HAT 1	AMC 294064	890305621
HAT 2	AMC 294065	890305622
HAT 3	AMC 294066	890305623
HAT 4	AMC 294067	890305624
HAT 5	AMC 294068	890305625
HAT 6	AMC 294069	890305626
HAT 7	AMC 294070	890305627
HAT 8	AMC 294071	890305628
HAT 9	AMC 294072	890305629
HAT 10	AMC 294073	890305630
HAT 11	AMC 294074	890305631
HAT 12	AMC 294075	890305632
HAT 13	AMC 294076	890305633
HAT 14	AMC 294077	890305634
HAT 15	AMC 294078	890305635
HAT 16	AMC 294079	890305636
HAT 17	AMC 294080	890305637
HAT 18	AMC 294081	890305638
HAT 19	AMC 294082	890305639
HAT 20	AMC 294083	890305640
HAT 21	AMC 294084	890305641
HAT 22	AMC 294085	890305642
HAT 23	AMC 294086	890305643
HAT 24	AMC 294087	890305644
HAT 25	AMC 294088	890305645
HAT 26	AMC 294089	890305646
HAT 27	AMC 294090	890305647
HAT 28	AMC 294091	890305648
HAT 29	AMC 294092	890305649
HAT 30	AMC 294093	890305650
HAT 31	AMC 294094	890305651
HAT 32	AMC 294095	890305652
HAT 33	AMC 294096	890305653
HAT 34	AMC 294097	890305654
HAT 35	AMC 294098	890305655
HAT 36	AMC 294099	890305656
HAT 37	AMC 294100	890305657
HAT 38	AMC 294101	890305658
HAT 39	AMC 294102	890305659

If there is any question regarding this document, please contact me at this office.

Regards,

*James C. Kirchner*

James C. Kirchner

JCK/sw

Enclosure

"Postmarked timely"



**United States Department of the Interior**  
**Bureau of Land Management**  
BUSINESS & SUPPORT SVCS DIV  
222 N CENTRAL AVE  
PHOENIX, AZ 85004 -2203  
Phone: (602) 417-9200

## Receipt

No:

931493

Transaction #: 965758

Date of Transaction: 08/18/2004

CUSTOMER: JAMES C KIRCHNER  
P O BOX 2790  
GRAND JUNCTION, CO 81502

LINE #	QTY	DESCRIPTION	REMARKS	UNIT PRICE	TOTAL
1	1.00	LOCATABLE MINERALS / MINING CLAIMS-NOT NEW-UNADJUD, ONE AUTH NO. ONLY / MINING CLAIM MONEY RECEIVED (455) CASES: AMC39889/\$14625.00	MAINT 2005 (117)	- n/a -	14625.00
TOTAL:					\$14,625.00

PAYMENT INFORMATION						
1	AMOUNT:	\$14,625.00	POSTMARKED:	08/16/2004		
	TYPE:	CHECK	RECEIVED:	08/17/2004		
	CHECK NO:	4000036431				
	NAME:	UOP LLC P O BOX 2790 GRAND JUNCTION CO 81502				

## REMARKS

This receipt was generated by the automated BLM Collections and Billing System and is a paper representation of a portion of the official electronic record contained therein.

---

---

---

ENTERED INTO COMPUTER  
9/11/2003 PB

**UOP**

James C. Kirchner  
UOP LLC  
Molecular Sieve  
P. O. Box 2790  
Grand Junction, CO 81502

Telephone: (970) 245-7957  
FAX: (970) 245-4238

August 22, 2003

United States Department of the Interior  
Bureau of Land Management  
Mining Claims Section  
222 North Central Avenue  
Phoenix, Arizona 85004-2203

Attention: Public Room

Re: MINING CLAIM MAINTENANCE FEES  
UOP LLC  
Molecular Sieve  
P. O. Box 2790  
Grand Junction, Colorado 81502

ASSESSMENT YEAR BEGINNING SEPTEMBER 1, 2003

Dear Sir or Madam:

Enclosed on behalf of UOP LLC, the Mining Claimant whose address is shown above, is check No. 4000003082 in the amount of \$11,700 in payment of the maintenance fees for the assessment year beginning September 1, 2003 and ending August 31, 2004 for the 117 mining claims listed below:

**GRAHAM COUNTY**

<u>Claim Name</u>	<u>BLM Serial Number</u>	<u>Recording Information</u>	
		<u>Book</u>	<u>Page</u>
EZ #208	A MC 39889	77	340
EZ #209	A MC 39890	77	341
EZ #216	A MC 39891	77	348
EZ #217	A MC 39892	77	349
EZ #218	A MC 39893	77	350
EZ #226	A MC 39894	77	358
EZ #227	A MC 39895	77	359
KZ #12	A MC 244042	377	920
KZ #13	A MC 244043	377	921
KZ #14	A MC 244044	377	922
KZ #15	A MC 244045	377	923
KZ #16	A MC 244046	377	924
KZ #17	A MC 244047	377	925
KZ #18	A MC 244048	377	926
EZ #184	A MC 39886	77	316
EZ #185	A MC 39887	77	317
EZ #186	A MC 39888	77	318

17

**ENTERED INTO COMPUTER**

9/11/2003 PB

RECEIVED  
BUREAU OF  
LAND MANAGEMENT  
2003 AUG 27 A 10:40  
ARIZONA  
STATE OFFICE  
PHOENIX, ARIZONA

✓  
TBS

Claim Name	BLM Serial Number	Recording Information	
		Book	Page
EZ #100	A MC 39853	77	232
EZ #101	A MC 39854	77	233
EZ #113	A MC 39855	77	245
EZ #114	A MC 39856	77	246
EZ #115	A MC 39857	77	247
EZ #116	A MC 39858	77	248
EZ #117	A MC 39859	77	249
EZ #118	A MC 39860	77	250
EZ #119	A MC 39861	77	251
EZ #120	A MC 39862	77	252
EZ #127	A MC 39863	77	259
EZ #128	A MC 39864	77	260
EZ #129	A MC 39865	77	261
EZ #130	A MC 39866	77	262
EZ #131	A MC 39867	77	263
EZ #132	A MC 39868	77	264
EZ #133	A MC 39869	77	265
EZ #134	A MC 39870	77	266
EZ #142	A MC 39871	77	274
EZ #143	A MC 39872	77	275
EZ #144	A MC 39873	77	276
EZ #145	A MC 39874	77	277
EZ #146	A MC 39875	77	278
EZ #147	A MC 39876	77	279
EZ #148	A MC 39877	77	280
EZ #158	A MC 39878	77	290
EZ #159	A MC 39879	77	291
EZ #160	A MC 39880	77	292
EZ #161	A MC 39881	77	293
EZ #162	A MC 39882	77	294
EZ #240	A MC 39896	78	530
EZ #1	A MC 39836	77	133
EZ #2	A MC 39837	77	134
EZ #3	A MC 39838	77	135
EZ #8	A MC 39839	77	140
EZ #9	A MC 39840	77	141
EZ #10	A MC 39841	77	142
EZ #18	A MC 39842	77	150
EZ #19	A MC 39843	77	151
EZ #20	A MC 39844	77	152
EZ #34	A MC 39845	77	166
EZ #35	A MC 39846	77	167
EZ #36	A MC 39847	77	168
EZ #53	A MC 39848	77	185
EZ #54	A MC 39849	77	186
EZ #55	A MC 39850	77	187
EZ #78	A MC 39851	77	210
EZ #79	A MC 39852	77	211
EZ #246	A MC 39897	105	163
EZ #247	A MC 39898	105	164
KZ #2	A MC 244032	377	910
KZ #3	A MC 244033	377	911
KZ #4	A MC 244034	377	912
KZ #5	A MC 244035	377	913
KZ #6	A MC 244036	377	914
KZ #7	A MC 244037	377	915
KZ #8	A MC 244038	377	916
KZ #9	A MC 244039	377	917
KZ #10	A MC 244040	377	918
KZ #11	A MC 244041	377	919
KZ #19	A MC 250143	383	378

RECEIVED  
BUREAU OF  
LAND MANAGEMENT  
2003 AUG 27 A 10:40  
STATE OFFICE  
PHOENIX, ARIZONA

61

ENTERED INTO COMPUTER

9/11/2003 PB



COCHISE COUNTY

<u>Claim Name</u>	<u>BLM Serial Number</u>	<u>Recorded at Fee Number</u>
HAT 1	AMC 294064	890305621
HAT 2	AMC 294065	890305622
HAT 3	AMC 294066	890305623
HAT 4	AMC 294067	890305624
HAT 5	AMC 294068	890305625
HAT 6	AMC 294069	890305626
HAT 7	AMC 294070	890305627
HAT 8	AMC 294071	890305628
HAT 9	AMC 294072	890305629
HAT 10	AMC 294073	890305630
HAT 11	AMC 294074	890305631
HAT 12	AMC 294075	890305632
HAT 13	AMC 294076	890305633
HAT 14	AMC 294077	890305634
HAT 15	AMC 294078	890305635
HAT 16	AMC 294079	890305636
HAT 17	AMC 294080	890305637
HAT 18	AMC 294081	890305638
HAT 19	AMC 294082	890305639
HAT 20	AMC 294083	890305640
HAT 21	AMC 294084	890305641
HAT 22	AMC 294085	890305642
HAT 23	AMC 294086	890305643
HAT 24	AMC 294087	890305644
HAT 25	AMC 294088	890305645
HAT 26	AMC 294089	890305646
HAT 27	AMC 294090	890305647
HAT 28	AMC 294091	890305648
HAT 29	AMC 294092	890305649
HAT 30	AMC 294093	890305650
HAT 31	AMC 294094	890305651
HAT 32	AMC 294095	890305652
HAT 33	AMC 294096	890305653
HAT 34	AMC 294097	890305654
HAT 35	AMC 294098	890305655
HAT 36	AMC 294099	890305656
HAT 37	AMC 294100	890305657
HAT 38	AMC 294101	890305658
HAT 39	AMC 294102	890305659

39  
If there is any question regarding this document, please contact me at this office.

Regards,

*James C. Kirchner*

James C. Kirchner

JCK/sw

Enclosure

ENTERED INTO COMPUTER  
9/11/2003 PB

ARIZONA  
STATE OFFICE  
PHOENIX, ARIZONA

2003 AUG 27 A 10:40

RECEIVED  
BUREAU OF  
LAND MANAGEMENT

**United States Department of the Interior  
Bureau of Land Management**

BUSINESS &amp; SUPPORT SVCS DIV

222 N CENTRAL AVE

PHOENIX, AZ 85004 -2203

Phone: (602) 417-9200

## Receipt

No:

740849

**Transaction #:** 770404**Date of Transaction:** 08/28/2003

CUSTOMER: UOP

PO BOX 2790

GRAND JUNCTION, CO 81502

LINE #	QTY	DESCRIPTION	REMARKS	UNIT PRICE	TOTAL
1	1.00	LOCATABLE MINERALS / MINING CLAIMS-NOT NEW-UNADJUD, ONE AUTH NO. ONLY / MINING CLAIM MONEY RECEIVED (455) <b>CASES:</b> AMC39889/\$11700.00	MAINT 2004 (117)	- n/a -	11700.00

**TOTAL: \$11,700.00**

## PAYMENT INFORMATION

1	AMOUNT:	\$11,700.00	POSTMARKED:	08/25/2003
	TYPE:	CHECK	RECEIVED:	08/27/2003
	CHECK NO:	4000003082		
	NAME:	UOP LLC PO BOX 2790 GRAND JUNCTION CO 81502		

## REMARKS

This receipt was generated by the automated BLM Collections and Billing System and is a paper representation of a portion of the official electronic record contained therein.

LEAD FILE #'S

39836, 244031, 250143,  
294064

AMC Number	Code	Amount
TOTAL:		\$

Date Entered: 10/3/02 AB

Date Verified: 10/11/02 AR

Sent to Accts: 12 11

Date Earned: \_\_\_\_\_

**NOTES:**

**UOP**

James C. Kirchner  
UOP LLC  
Molecular Sieve  
P. O. Box 2790  
Grand Junction, CO 81502

Telephone: (970) 245-7957  
FAX: (970) 245-4238

August 22, 2002

United States Department of the Interior  
Bureau of Land Management  
Mining Claims Section  
222 North Central Avenue  
Phoenix, Arizona 85004-2203

Attention: Public Room

Re: MINING CLAIM MAINTENANCE FEES  
UOP LLC  
Molecular Sieve  
P. O. Box 2790  
Grand Junction, Colorado 81502

ASSESSMENT YEAR BEGINNING SEPTEMBER 1, 2002

Dear Sir or Madam:

Enclosed on behalf of UOP LLC, the Mining Claimant whose address is shown above, is check No. 3000163272 in the amount of \$11,700 in payment of the maintenance fees for the assessment year beginning September 1, 2002 and ending August 31, 2003 for the 117 mining claims listed below:

**GRAHAM COUNTY**

<u>Claim Name</u>	<u>BLM Serial Number</u>	<u>Recording Information</u>	
		<u>Book</u>	<u>Page</u>
EZ #208	A MC 39889	77	340
EZ #209	A MC 39890	77	341
EZ #216	A MC 39891	77	348
EZ #217	A MC 39892	77	349
EZ #218	A MC 39893	77	350
EZ #226	A MC 39894	77	358
EZ #227	A MC 39895	77	359
KZ #12	A MC 244042	377	920
KZ #13	A MC 244043	377	921
KZ #14	A MC 244044	377	922
KZ #15	A MC 244045	377	923
KZ #16	A MC 244046	377	924
KZ #17	A MC 244047	377	925
KZ #18	A MC 244048	377	926
EZ #184	A MC 39886	77	316
EZ #185	A MC 39887	77	317
EZ #186	A MC 39888	77	318

11

117

ENTERED INTO COMPUTER

10/3/02 AB

2002 AUG 22 A 10:23  
BUREAU OF  
LAND MANAGEMENT  
STATE OFFICE  
PHOENIX, ARIZONA



Claim Name	BLM Serial Number	Recording Information	
		Book	Page
EZ #100	A MC 39853	77	232
EZ #101	A MC 39854	77	233
EZ #113	A MC 39855	77	245
EZ #114	A MC 39856	77	246
EZ #115	A MC 39857	77	247
EZ #116	A MC 39858	77	248
EZ #117	A MC 39859	77	249
EZ #118	A MC 39860	77	250
EZ #119	A MC 39861	77	251
EZ #120	A MC 39862	77	252
EZ #127	A MC 39863	77	259
EZ #128	A MC 39864	77	260
EZ #129	A MC 39865	77	261
EZ #130	A MC 39866	77	262
EZ #131	A MC 39867	77	263
EZ #132	A MC 39868	77	264
EZ #133	A MC 39869	77	265
EZ #134	A MC 39870	77	266
EZ #142	A MC 39871	77	274
EZ #143	A MC 39872	77	275
EZ #144	A MC 39873	77	276
EZ #145	A MC 39874	77	277
EZ #146	A MC 39875	77	278
EZ #147	A MC 39876	77	279
EZ #148	A MC 39877	77	280
EZ #158	A MC 39878	77	290
EZ #159	A MC 39879	77	291
EZ #160	A MC 39880	77	292
EZ #161	A MC 39881	77	293
EZ #162	A MC 39882	77	294
EZ #240	A MC 39896	78	530
EZ #1	A MC 39836	77	133
EZ #2	A MC 39837	77	134
EZ #3	A MC 39838	77	135
EZ #8	A MC 39839	77	140
EZ #9	A MC 39840	77	141
EZ #10	A MC 39841	77	142
EZ #18	A MC 39842	77	150
EZ #19	A MC 39843	77	151
EZ #20	A MC 39844	77	152
EZ #34	A MC 39845	77	166
EZ #35	A MC 39846	77	167
EZ #36	A MC 39847	77	168
EZ #53	A MC 39848	77	185
EZ #54	A MC 39849	77	186
EZ #55	A MC 39850	77	187
EZ #78	A MC 39851	77	210
EZ #79	A MC 39852	77	211
EZ #246	A MC 39897	105	163
EZ #247	A MC 39898	105	164
KZ #2	A MC 244032	377	910
KZ #3	A MC 244033	377	911
KZ #4	A MC 244034	377	912
KZ #5	A MC 244035	377	913
KZ #6	A MC 244036	377	914
KZ #7	A MC 244037	377	915
KZ #8	A MC 244038	377	916
KZ #9	A MC 244039	377	917
KZ #10	A MC 244040	377	918
KZ #11	A MC 244041	377	919
KZ #19	A MC 250143	383	378

RECEIVED  
BUREAU OF  
LAND MANAGEMENT  
2002 AUG 22 A 10:23  
STATE OFFICE  
PHOENIX, ARIZONA

ENTERED INTO COMPUTER

10/3/02 ab

COCHISE COUNTY

<u>Claim Name</u>	<u>BLM Serial Number</u>	Recorded at <u>Fee Number</u>
HAT 1	AMC 294064	890305621
HAT 2	AMC 294065	890305622
HAT 3	AMC 294066	890305623
HAT 4	AMC 294067	890305624
HAT 5	AMC 294068	890305625
HAT 6	AMC 294069	890305626
HAT 7	AMC 294070	890305627
HAT 8	AMC 294071	890305628
HAT 9	AMC 294072	890305629
HAT 10	AMC 294073	890305630
HAT 11	AMC 294074	890305631
HAT 12	AMC 294075	890305632
HAT 13	AMC 294076	890305633
HAT 14	AMC 294077	890305634
HAT 15	AMC 294078	890305635
HAT 16	AMC 294079	890305636
HAT 17	AMC 294080	890305637
HAT 18	AMC 294081	890305638
HAT 19	AMC 294082	890305639
HAT 20	AMC 294083	890305640
HAT 21	AMC 294084	890305641
HAT 22	AMC 294085	890305642
HAT 23	AMC 294086	890305643
HAT 24	AMC 294087	890305644
HAT 25	AMC 294088	890305645
HAT 26	AMC 294089	890305646
HAT 27	AMC 294090	890305647
HAT 28	AMC 294091	890305648
HAT 29	AMC 294092	890305649
HAT 30	AMC 294093	890305650
HAT 31	AMC 294094	890305651
HAT 32	AMC 294095	890305652
HAT 33	AMC 294096	890305653
HAT 34	AMC 294097	890305654
HAT 35	AMC 294098	890305655
HAT 36	AMC 294099	890305656
HAT 37	AMC 294100	890305657
HAT 38	AMC 294101	890305658
HAT 39	AMC 294102	890305659

If there is any question regarding this document, please contact me at this office.

Regards,

*James C. Kirchner*

James C. Kirchner

JCK/sw

Enclosure

RECEIVED  
BUREAU OF  
LAND MANAGEMENT  
2002 AUG 22 A 10:23  
AMERICAN  
STATE OF ARIZONA  
PHOENIX, ARIZONA

ENTERED INTO COMPUTER

10/3/02 ab

United States Department of the Interior  
Bureau of Land Management  
BUSINESS & SUPPORT SVCS DIV  
222 N CENTRAL AVE  
PHOENIX, AZ 85004 -2203  
Phone: (602) 417-9200

## Receipt

No:

545761

Transaction #: 570399

Date of Transaction: 08/22/2002

CUSTOMER: UOP - MOLECULAR SIEVE  
PO BOX 2790  
GRANDE JUNCTION, CO 81502

LINE #	QTY	DESCRIPTION	REMARKS	UNIT PRICE	TOTAL
1	1.00	LOCATABLE MINERALS / MINING CLAIMS-NOT NEW-UNADJUD, ONE AUTH NO. ONLY / MINING CLAIM MONEY RECEIVED (455) CASES: AMC39889/\$11700.00	MAINT 2003 (117)	- n/a -	11700.00
TOTAL:					\$11,700.00

PAYMENT INFORMATION					
1	AMOUNT:	\$11,700.00		POSTMARKED:	08/21/2002
	TYPE:	CHECK		RECEIVED:	08/22/2002
	CHECK NO:	3000163272			
	NAME:	UOP L.L.C. PO BOX 2790 GRANDE JUNCTION CO 81502			

## REMARKS

This receipt was generated by the automated BLM Collections and Billing System and is a paper representation of a portion of the official electronic record contained therein.

365052

383661

LEAD FILE #'S

39836

244 031

250143, 294064

[illegible]

Date of Doc 8/24/01

Date of Rec't 8-24-01

Amount Rec'd \$11,700.00

**Amount Earned** \$11,700.00

480 POL  
481 NOI  
482 MAINT  
396 TRANS  
635 AMEND

AMC Number	Code	Amount
TOTAL:		\$

Date Entered: 10/25/01

Date Verified: \_\_\_\_\_

Sent to Accts: 10/25/01

Date Earned: \_\_\_\_\_

**NOTES:**



**UOP**

James C. Kirchner  
UOP LLC  
Molecular Sieve  
P. O. Box 2790  
Grand Junction, CO 81502

Telephone: (970) 245-7957  
FAX: (970) 245-4238

August 23, 2001

United States Department of the Interior  
Bureau of Land Management  
Mining Claims Section  
222 North Central Avenue  
Phoenix, Arizona 85004-2203

Attention: Public Room

Re: MINING CLAIM MAINTENANCE FEES  
UOP LLC  
Molecular Sieve  
P. O. Box 2790  
Grand Junction, Colorado 81502

ASSESSMENT YEAR BEGINNING SEPTEMBER 1, 2001

ARIZONA  
STATE OFFICE  
PHOENIX, ARIZONA

2001 AUG 24 A 10:56

RECEIVED  
BUREAU OF  
LAND MANAGEMENT

Dear Sir or Madam:

Enclosed on behalf of UOP LLC, the Mining Claimant whose address is shown above, is check No. 3000125935 in the amount of \$11,700 in payment of the maintenance fees for the assessment year beginning September 1, 2001 and ending August 31, 2002 for the 117 mining claims listed below:

**GRAHAM COUNTY**

<u>Claim Name</u>	<u>BLM Serial Number</u>	<u>Recording Information</u>	
		<u>Book</u>	<u>Page</u>
EZ #208	A MC 39889	77	340
EZ #209	A MC 39890	77	341
EZ #216	A MC 39891	77	348
EZ #217	A MC 39892	77	349
EZ #218	A MC 39893	77	350
EZ #226	A MC 39894	77	358
EZ #227	A MC 39895	77	359
KZ #12	A MC 244042	377	920
KZ #13	A MC 244043	377	921
KZ #14	A MC 244044	377	922
KZ #15	A MC 244045	377	923
KZ #16	A MC 244046	377	924
KZ #17	A MC 244047	377	925
KZ #18	A MC 244048	377	926
EZ #184	A MC 39886	77	316
EZ #185	A MC 39887	77	317
EZ #186	A MC 39888	77	318

**ENTERED INTO COMPUTER**

*LPM 10/25/01*

Claim Name	BLM Serial Number	Recording Information	
		Book	Page
EZ #100	A MC 39853	77	232
EZ #101	A MC 39854	77	233
EZ #113	A MC 39855	77	245
EZ #114	A MC 39856	77	246
EZ #115	A MC 39857	77	247
EZ #116	A MC 39858	77	248
EZ #117	A MC 39859	77	249
EZ #118	A MC 39860	77	250
EZ #119	A MC 39861	77	251
EZ #120	A MC 39862	77	252
EZ #127	A MC 39863	77	259
EZ #128	A MC 39864	77	260
EZ #129	A MC 39865	77	261
EZ #130	A MC 39866	77	262
EZ #131	A MC 39867	77	263
EZ #132	A MC 39868	77	264
EZ #133	A MC 39869	77	265
EZ #134	A MC 39870	77	266
EZ #142	A MC 39871	77	274
EZ #143	A MC 39872	77	275
EZ #144	A MC 39873	77	276
EZ #145	A MC 39874	77	277
EZ #146	A MC 39875	77	278
EZ #147	A MC 39876	77	279
EZ #148	A MC 39877	77	280
EZ #158	A MC 39878	77	290
EZ #159	A MC 39879	77	291
EZ #160	A MC 39880	77	292
EZ #161	A MC 39881	77	293
EZ #162	A MC 39882	77	294
EZ #240	A MC 39896	78	530
EZ #1	A MC 39836	77	133
EZ #2	A MC 39837	77	134
EZ #3	A MC 39838	77	135
EZ #8	A MC 39839	77	140
EZ #9	A MC 39840	77	141
EZ #10	A MC 39841	77	142
EZ #18	A MC 39842	77	150
EZ #19	A MC 39843	77	151
EZ #20	A MC 39844	77	152
EZ #34	A MC 39845	77	166
EZ #35	A MC 39846	77	167
EZ #36	A MC 39847	77	168
EZ #53	A MC 39848	77	185
EZ #54	A MC 39849	77	186
EZ #55	A MC 39850	77	187
EZ #78	A MC 39851	77	210
EZ #79	A MC 39852	77	211
EZ #246	A MC 39897	105	163
EZ #247	A MC 39898	105	164
KZ #2	A MC 244032	377	910
KZ #3	A MC 244033	377	911
KZ #4	A MC 244034	377	912
KZ #5	A MC 244035	377	913
KZ #6	A MC 244036	377	914
KZ #7	A MC 244037	377	915
KZ #8	A MC 244038	377	916
KZ #9	A MC 244039	377	917
KZ #10	A MC 244040	377	918
KZ #11	A MC 244041	377	919
KZ #19	A MC 250143	383	378

2001 AUG 24 A 10:58  
STATE OFFICE  
PHOENIX, ARIZONA

RECEIVED  
BUREAU OF  
LAND MANAGEMENT

ENTERED INTO COMPUTER

61  
JPM 10/25/01

COCHISE COUNTY

<u>Claim Name</u>	<u>BLM Serial Number</u>	<u>Recorded at Fee Number</u>
HAT 1	AMC 294064	890305621
HAT 2	AMC 294065	890305622
HAT 3	AMC 294066	890305623
HAT 4	AMC 294067	890305624
HAT 5	AMC 294068	890305625
HAT 6	AMC 294069	890305626
HAT 7	AMC 294070	890305627
HAT 8	AMC 294071	890305628
HAT 9	AMC 294072	890305629
HAT 10	AMC 294073	890305630
HAT 11	AMC 294074	890305631
HAT 12	AMC 294075	890305632
HAT 13	AMC 294076	890305633
HAT 14	AMC 294077	890305634
HAT 15	AMC 294078	890305635
HAT 16	AMC 294079	890305636
HAT 17	AMC 294080	890305637
HAT 18	AMC 294081	890305638
HAT 19	AMC 294082	890305639
HAT 20	AMC 294083	890305640
HAT 21	AMC 294084	890305641
HAT 22	AMC 294085	890305642
HAT 23	AMC 294086	890305643
HAT 24	AMC 294087	890305644
HAT 25	AMC 294088	890305645
HAT 26	AMC 294089	890305646
HAT 27	AMC 294090	890305647
HAT 28	AMC 294091	890305648
HAT 29	AMC 294092	890305649
HAT 30	AMC 294093	890305650
HAT 31	AMC 294094	890305651
HAT 32	AMC 294095	890305652
HAT 33	AMC 294096	890305653
HAT 34	AMC 294097	890305654
HAT 35	AMC 294098	890305655
HAT 36	AMC 294099	890305656
HAT 37	AMC 294100	890305657
HAT 38	AMC 294101	890305658
HAT 39	AMC 294102	890305659

If there is any question regarding this document, please contact me at this office.

Regards,

*James C. Kirchner*

James C. Kirchner

JCK/sw

Enclosure

RECEIVED  
BUREAU OF  
LAND MANAGEMENT  
2001 AUG 24 A 10:56  
ARIZONA  
STATE OFFICE  
PHOENIX, ARIZONA

ENTERED INTO COMPUTER

*20M 10/25/01*

**United States Department of the Interior**  
**Bureau of Land Management**  
BUSINESS & SUPPORT SVCS DIV  
222 N CENTRAL AVE  
PHOENIX, AZ 85004 -2203  
Phone: (602) 417-9200

## Receipt

No:

365052

Transaction #: 383661

Date of Transaction: 08/25/2001

CUSTOMER: UOP  
PO BOX 2790  
GRANDE JUNCTION, CO 81502

LINE #	QTY	COMMODITY / SUBJECT / ACTION / PRODUCT	REMARKS	UNIT PRICE	TOTAL
1	1.00	LOCATABLE MINERALS / MINING CLAIMS-NOT NEW-UNADJUD, ONE AUTH NO. ONLY / MINING CLAIM MONEY RECEIVED (455)	MAINT 2002 (117)	- n/a -	\$11,700.00
TOTAL:					\$11,700.00

## PAYMENT INFORMATION

1	AMOUNT:	\$11,700.00	POSTMARKED:	08/23/2001
	TYPE:	CHECK	RECEIVED:	08/24/2001
	CHECK NO:	3000125935		
	NAME:	UOP L.L.C. PO BOX 2790 GRANDE JUNCTION CO 81502		

## REMARKS

PHONE: SEE DOC

## CASE SERIAL NUMBER INFORMATION

TRNS #	LINE #	CASES
383661	1	AMC39889/\$11700.00

This receipt was generated by the automated BLM Collections and Billings System and is a paper representation of a portion of the official electronic record contained therein.



Receipt #: 171752

Amount Received: 11,700.00

Date: 8/18/00

Transaction #: 184914

Lead #: 294064, 250143, 244031,  
39836

AMC #	Code	\$\$\$\$
39836 - 39882	482	4700
39886 - 39898		1300
244032 - 244048		1700
250143		100
294064 - 294102		3900

AMC #	Code	\$\$\$\$

Total: \$11,700

480---POL-----\$5  
481---NOI-----\$5  
482---Maint.---\$100  
396---Trf.-----\$5  
635---Amd.-----\$5  
379---Refund

Entered: [Signature] 21 AUG 2000  
Date

Verified: TH 9-21-00  
Date

Sent to Accounts: 9-28-00  
Date

Earned by Accounts: \_\_\_\_\_  
Date

UOP

James C. Kirchner  
UOP  
Molecular Sieve  
P. O. Box 2790  
Grand Junction, CO 81502

Telephone: (970) 245-7957  
FAX: (970) 245-4238

August 14, 2000

United States Department of the Interior  
Bureau of Land Management  
Mining Claims Section  
222 North Central Avenue  
Phoenix, Arizona 85004-2203

Attention: Public Room

Re: MINING CLAIM MAINTENANCE FEES  
UOP  
Molecular Sieve  
P. O. Box 2790  
Grand Junction, Colorado 81502

ASSESSMENT YEAR BEGINNING SEPTEMBER 1, 2000

Dear Sir or Madam:

Enclosed on behalf of UOP, the Mining Claimant whose address is shown above, is check No. 3000081113 in the amount of \$11,700 in payment of the maintenance fees for the assessment year beginning September 1, 2000 and ending August 31, 2001 for the 117 mining claims listed below:

GRAHAM COUNTY

<u>Claim Name</u>	<u>BLM Serial Number</u>	<u>Recording Information</u> <u>Book</u>	<u>Page</u>
EZ #208	A MC 39889	77	340
EZ #209	A MC 39890	77	341
EZ #216	A MC 39891	77	348
EZ #217	A MC 39892	77	349
EZ #218	A MC 39893	77	350
EZ #226	A MC 39894	77	358
EZ #227	A MC 39895	77	359
KZ #12	A MC 244042	377	920
KZ #13	A MC 244043	377	921
KZ #14	A MC 244044	377	922
KZ #15	A MC 244045	377	923
KZ #16	A MC 244046	377	924
KZ #17	A MC 244047	377	925
KZ #18	A MC 244048	377	926
EZ #184	A MC 39886	77	316
EZ #185	A MC 39887	77	317
EZ #186	A MC 39888	77	318

17

ENTERED INTO COMPUTER

21 AUG 2000

0. C  
11.00 +  
51.00 +  
39.00 +  
117.00 \*  
0. C

RECEIVED  
BUREAU OF  
LAND MANAGEMENT  
STATE OF ARIZONA  
PHOENIX, ARIZONA

AUG 10 10 01 AM '00

Claim Name	BLM Serial Number	Recording Information	
		Book	Page
EZ #100	A MC 39853	77	232
EZ #101	A MC 39854	77	233
EZ #113	A MC 39855	77	245
EZ #114	A MC 39856	77	246
EZ #115	A MC 39857	77	247
EZ #116	A MC 39858	77	248
EZ #117	A MC 39859	77	249
EZ #118	A MC 39860	77	250
EZ #119	A MC 39861	77	251
EZ #120	A MC 39862	77	252
EZ #127	A MC 39863	77	259
EZ #128	A MC 39864	77	260
EZ #129	A MC 39865	77	261
EZ #130	A MC 39866	77	262
EZ #131	A MC 39867	77	263
EZ #132	A MC 39868	77	264
EZ #133	A MC 39869	77	265
EZ #134	A MC 39870	77	266
EZ #142	A MC 39871	77	274
EZ #143	A MC 39872	77	275
EZ #144	A MC 39873	77	276
EZ #145	A MC 39874	77	277
EZ #146	A MC 39875	77	278
EZ #147	A MC 39876	77	279
EZ #148	A MC 39877	77	280
EZ #158	A MC 39878	77	290
EZ #159	A MC 39879	77	291
EZ #160	A MC 39880	77	292
EZ #161	A MC 39881	77	293
EZ #162	A MC 39882	77	294
EZ #240	A MC 39896	78	530
EZ #1	A MC 39836	77	133
EZ #2	A MC 39837	77	134
EZ #3	A MC 39838	77	135
EZ #8	A MC 39839	77	140
EZ #9	A MC 39840	77	141
EZ #10	A MC 39841	77	142
EZ #18	A MC 39842	77	150
EZ #19	A MC 39843	77	151
EZ #20	A MC 39844	77	152
EZ #34	A MC 39845	77	166
EZ #35	A MC 39846	77	167
EZ #36	A MC 39847	77	168
EZ #53	A MC 39848	77	185
EZ #54	A MC 39849	77	186
EZ #55	A MC 39850	77	187
EZ #78	A MC 39851	77	210
EZ #79	A MC 39852	77	211
EZ #246	A MC 39897	105	163
EZ #247	A MC 39898	105	164
KZ #2	A MC 244032	377	910
KZ #3	A MC 244033	377	911
KZ #4	A MC 244034	377	912
KZ #5	A MC 244035	377	913
KZ #6	A MC 244036	377	914
KZ #7	A MC 244037	377	915
KZ #8	A MC 244038	377	916
KZ #9	A MC 244039	377	917
KZ #10	A MC 244040	377	918
KZ #11	A MC 244041	377	919
KZ #19	A MC 250143	383	378

ENTERED INTO COMPUTER

*[Handwritten signature]*

21 AUG 2009

RECEIVED  
BUREAU OF  
LAND MANAGEMENT

AUG 10 10 01 AM

COCHISE COUNTY

<u>Claim Name</u>	<u>BLM Serial Number</u>	<u>Recorded at Fee Number</u>
HAT 1	AMC 294064	890305621
HAT 2	AMC 294065	890305622
HAT 3	AMC 294066	890305623
HAT 4	AMC 294067	890305624
HAT 5	AMC 294068	890305625
HAT 6	AMC 294069	890305626
HAT 7	AMC 294070	890305627
HAT 8	AMC 294071	890305628
HAT 9	AMC 294072	890305629
HAT 10	AMC 294073	890305630
HAT 11	AMC 294074	890305631
HAT 12	AMC 294075	890305632
HAT 13	AMC 294076	890305633
HAT 14	AMC 294077	890305634
HAT 15	AMC 294078	890305635
HAT 16	AMC 294079	890305636
HAT 17	AMC 294080	890305637
HAT 18	AMC 294081	890305638
HAT 19	AMC 294082	890305639
HAT 20	AMC 294083	890305640
HAT 21	AMC 294084	890305641
HAT 22	AMC 294085	890305642
HAT 23	AMC 294086	890305643
HAT 24	AMC 294087	890305644
HAT 25	AMC 294088	890305645
HAT 26	AMC 294089	890305646
HAT 27	AMC 294090	890305647
HAT 28	AMC 294091	890305648
HAT 29	AMC 294092	890305649
HAT 30	AMC 294093	890305650
HAT 31	AMC 294094	890305651
HAT 32	AMC 294095	890305652
HAT 33	AMC 294096	890305653
HAT 34	AMC 294097	890305654
HAT 35	AMC 294098	890305655
HAT 36	AMC 294099	890305656
HAT 37	AMC 294100	890305657
HAT 38	AMC 294101	890305658
HAT 39	AMC 294102	890305659

39

If there is any question regarding this document, please contact me at this office.

Regards,

*James C Kirchner*

James C. Kirchner

JCK/sw

Enclosure

CERTIFIED - RETURN RECEIPT REQUESTED  
NO. Z 349 748 834

ENTERED INTO COMPUTER

10-2-80

RECEIVED  
BUREAU OF  
LAND MANAGEMENT  
PHOENIX, ARIZONA

AUG 18 10 01 AM '00



United States Department of the Interior  
Bureau of Land Management  
BUSINESS & SUPPORT SVCS DIV  
222 N CENTRAL AVE  
PHOENIX, AZ 85004 -2203  
Phone: (602) 417-9200

Receipt	
No:	171752

Transaction #: 184914					
Date of Transaction: 08/18/2000					
CUSTOMER:		UOP - MOLECULAR SIEVE PO BOX 2790 GRANDE JUNCTION, CO 81502			
LINE #	QTY	COMMODITY / SUBJECT / ACTION / PRODUCT	REMARKS	UNIT PRICE	TOTAL
1	1	LOCATABLE MINERALS / MINING CLAIMS-ACCOUNTS/UNADJUDICATED / MINING CLAIM MONEY RECEIVED (455)	MAINT 2001 (117)	- n/a -	\$11,700.00
TOTAL:					\$11,700.00

PAYMENT INFORMATION						
1	AMOUNT:	\$11,700.00	POSTMARKED:	08/14/2000		
	TYPE:	CHECK	RECEIVED:	08/18/2000		
	CHECK NO:	3000081113				
	NAME:	UOP L.L.C. PO BOX 2790 GRANDE JUNCTION CO 81502				

REMARKS

CASE SERIAL NUMBER INFORMATION		
TRNS #	LINE #	CASES
184914	1	AMC39889

This receipt was generated by the automated BLM Collections and Billings System and is a paper representation of a portion of the official electronic record contained therein.

UOP

James C. Kirchner  
UOP  
Molecular Sieve  
P. O. Box 2790  
Grand Junction, CO 81502

Telephone: (970) 245-7957  
FAX: (970) 245-4238

August 16, 1999

United States Department of the Interior  
Bureau of Land Management  
Mining Claims Section  
222 North Central Avenue  
Phoenix, Arizona 85004-2203

Attention: Public Room

Re: MINING CLAIM MAINTENANCE FEES  
UOP  
Molecular Sieve  
P. O. Box 2790  
Grand Junction, Colorado 81502

ASSESSMENT YEAR BEGINNING SEPTEMBER 1, 1999

Dear Sir or Madam:

Enclosed on behalf of UOP, the Mining Claimant whose address is shown above, is check No. 3000031596 in the amount of \$11,700 in payment of the maintenance fees for the assessment year beginning September 1, 1999 and ending August 31, 2000 for the 117 mining claims listed below:

GRAHAM COUNTY

Claim Name	BLM Serial Number	Recording Information	
		Book	Page
EZ #208	✓ A MC 39889	77	340
EZ #209	✓ A MC 39890	77	341
EZ #216	✓ A MC 39891	77	348
EZ #217	✓ A MC 39892	77	349
EZ #218	✓ A MC 39893	77	350
EZ #226	✓ A MC 39894	77	358
EZ #227	✓ A MC 39895	77	359
KZ #12	✓ A MC 244042	377	920
KZ #13	✓ A MC 244043	377	921
KZ #14	✓ A MC 244044	377	922
KZ #15	✓ A MC 244045	377	923
KZ #16	✓ A MC 244046	377	924
KZ #17	✓ A MC 244047	377	925
KZ #18	✓ A MC 244048	377	926
EZ #184	✓ A MC 39886	77	316
EZ #185	✓ A MC 39887	77	317
EZ #186	✓ A MC 39888	77	318

VERIFIED

10-1599

ENTERED INTO COMPUTER

9/14/99

39836  
244031  
294064  
250143

ARIZONA  
STATE OFFICE  
PHOENIX, ARIZONA

AUG 20 10 04 AM '99

RECEIVED  
BUREAU OF  
LAND MANAGEMENT

(17)



Aug 20 10 04 AM '99

RECEIVED  
DIRECTOR'S OFFICE  
LAND MANAGEMENT

ARIZONA  
STATE OFFICE  
PHOENIX

Claim Name	BLM Serial Number	Recording Information	
		Book	Page
EZ #100	✓ A MC 39853	77	232
EZ #101	✓ A MC 39854	77	233
EZ #113	✓ A MC 39855	77	245
EZ #114	✓ A MC 39856	77	246
EZ #115	✓ A MC 39857	77	247
EZ #116	✓ A MC 39858	77	248
EZ #117	✓ A MC 39859	77	249
EZ #118	✓ A MC 39860	77	250
EZ #119	✓ A MC 39861	77	251
EZ #120	✓ A MC 39862	77	252
EZ #127	✓ A MC 39863	77	259
EZ #128	✓ A MC 39864	77	260
EZ #129	✓ A MC 39865	77	261
EZ #130	✓ A MC 39866	77	262
EZ #131	✓ A MC 39867	77	263
EZ #132	✓ A MC 39868	77	264
EZ #133	✓ A MC 39869	77	265
EZ #134	✓ A MC 39870	77	266
EZ #142	✓ A MC 39871	77	274
EZ #143	✓ A MC 39872	77	275
EZ #144	✓ A MC 39873	77	276
EZ #145	✓ A MC 39874	77	277
EZ #146	✓ A MC 39875	77	278
EZ #147	✓ A MC 39876	77	279
EZ #148	✓ A MC 39877	77	280
EZ #158	✓ A MC 39878	77	290
EZ #159	✓ A MC 39879	77	291
EZ #160	✓ A MC 39880	77	292
EZ #161	✓ A MC 39881	77	293
EZ #162	✓ A MC 39882	77	294
EZ #240	✓ A MC 39896	78	530
EZ #1	✓ A MC 39836	77	133
EZ #2	✓ A MC 39837	77	134
EZ #3	✓ A MC 39838	77	135
EZ #8	✓ A MC 39839	77	140
EZ #9	✓ A MC 39840	77	141
EZ #10	✓ A MC 39841	77	142
EZ #18	✓ A MC 39842	77	150
EZ #19	✓ A MC 39843	77	151
EZ #20	✓ A MC 39844	77	152
EZ #34	✓ A MC 39845	77	166
EZ #35	✓ A MC 39846	77	167
EZ #36	✓ A MC 39847	77	168
EZ #53	✓ A MC 39848	77	185
EZ #54	✓ A MC 39849	77	186
EZ #55	✓ A MC 39850	77	187
EZ #78	✓ A MC 39851	77	210
EZ #79	✓ A MC 39852	77	211
EZ #246	✓ A MC 39897	105	163
EZ #247	✓ A MC 39898	105	164
KZ #2	✓ A MC 244032	377	910
KZ #3	✓ A MC 244033	377	911
KZ #4	✓ A MC 244034	377	912
KZ #5	✓ A MC 244035	377	913
KZ #6	✓ A MC 244036	377	914
KZ #7	✓ A MC 244037	377	915
KZ #8	✓ A MC 244038	377	916
KZ #9	✓ A MC 244039	377	917
KZ #10	✓ A MC 244040	377	918
KZ #11	✓ A MC 244041	377	919
KZ #19	✓ A MC 250143	383	378

VERIFIED

10-15-99

ENTERED INTO COMPUTER

9/14/99

(61) (61)

COCHISE COUNTY

<u>Claim Name</u>	<u>BLM Serial Number</u>	Recorded at <u>Fee Number</u>
HAT 1	✓AMC 294064	890305621
HAT 2	✓AMC 294065	890305622
HAT 3	✓AMC 294066	890305623
HAT 4	✓AMC 294067	890305624
HAT 5	✓AMC 294068	890305625
HAT 6	✓AMC 294069	890305626
HAT 7	✓AMC 294070	890305627
HAT 8	✓AMC 294071	890305628
HAT 9	✓AMC 294072	890305629
HAT 10	✓AMC 294073	890305630
HAT 11	✓AMC 294074	890305631
HAT 12	✓AMC 294075	890305632
HAT 13	✓AMC 294076	890305633
HAT 14	✓AMC 294077	890305634
HAT 15	✓AMC 294078	890305635
HAT 16	✓AMC 294079	890305636
HAT 17	✓AMC 294080	890305637
HAT 18	✓AMC 294081	890305638
HAT 19	✓AMC 294082	890305639
HAT 20	✓AMC 294083	890305640
HAT 21	✓AMC 294084	890305641
HAT 22	✓AMC 294085	890305642
HAT 23	✓AMC 294086	890305643
HAT 24	✓AMC 294087	890305644
HAT 25	✓AMC 294088	890305645
HAT 26	✓AMC 294089	890305646
HAT 27	✓AMC 294090	890305647
HAT 28	✓AMC 294091	890305648
HAT 29	✓AMC 294092	890305649
HAT 30	✓AMC 294093	890305650
HAT 31	✓AMC 294094	890305651
HAT 32	✓AMC 294095	890305652
HAT 33	✓AMC 294096	890305653
HAT 34	✓AMC 294097	890305654
HAT 35	✓AMC 294098	890305655
HAT 36	✓AMC 294099	890305656
HAT 37	✓AMC 294100	890305657
HAT 38	✓AMC 294101	890305658
HAT 39	✓AMC 294102	890305659

39

If there is any question regarding this document, please contact me at this office.

Regards,

*James C. Kirchner*

James C. Kirchner

JCK/sw

Enclosure

CERTIFIED - RETURN RECEIPT REQUESTED  
NO. Z 349 748 832

RECEIVED  
LAND BUREAU  
AUG 20 10 04 AM '99  
PHOENIX, ARIZONA

VERIFIED  
6/15/99

ENTERED INTO COMPUTER

9/14/99



Form 1370-41  
(March 1984)

UNITED STATES  
DEPARTMENT OF THE INTERIOR  
BUREAU OF LAND MANAGEMENT

RECEIPT AND ACCOUNTING ADVICE

No. 2296730  
08/20/99

Subject: CLAIM MAINTENANCE FEE 20000 11,700.00

Applicant: UOP LLC  
251 E ALGONQUITH RD  
DES PLAINES IL 60017-5017

Remitter:

Assignor:

LEASE MANAGEMENT DATA										<input type="checkbox"/> NEW	<input type="checkbox"/> UPDATE	<input type="checkbox"/> PAYMENT
ORIGINAL SERIAL NO.		ASG.	TYPE	ST.	CTY.	FUND SYMBOL			ACRES/UNITS	RATE		
0000 000000 1 1 1 1												
AMOUNT	ANV. DATE	EXP. DATE	BILL CYC.	S/C	DISTRICT	NEXT BILL	MISC. DATA	U of M	ACTUAL UNITS			
ASSIGNMENT SERIAL NO.		ASG.	TYPE	ST.	CTY.	FUND SYMBOL			ACRES/UNITS	RATE		
AMOUNT	ANV. DATE	EXP. DATE	BILL CYC.	S/C	DISTRICT	NEXT BILL	MISC. DATA	U of M	ACTUAL UNITS			
APPLY REMITTANCE										Remarks:          BY: DATE:		
ACTION	FUND SYMBOL				CTY.	AMOUNT						
FILING FEE												
RENTAL												
UNEARNED												
REFUND												
TOTAL												
AMOUNT DUE												
<input type="checkbox"/> Lease in Escrow? <input type="checkbox"/> KGS? <input type="checkbox"/> Auto Escalates? <input type="checkbox"/> Auto Renew?										FOR MMS USE ONLY		
Of Interest? Operating Rights? Operator Bond Filed?										BILLEE NUMBER	FOREST REFUGE	
										OCS SECTION CODE		

UOP

James C. Kirchner  
UOP  
Molecular Sieve  
P. O. Box 2790  
Grand Junction, CO 81502

Telephone: (970) 245-7957  
FAX: (970) 245-4238

August 10, 1995

United States Department of the Interior  
Bureau of Land Management  
Mining Claims Section  
3707 North Seventh Street  
P. O. Box 16563  
Phoenix, Arizona 85011

Attention: Public Room

Re: MINING CLAIM MAINTENANCE FEES  
UOP  
Molecular Sieve  
P. O. Box 2790  
Grand Junction, Colorado 81502  
ASSESSMENT YEAR BEGINNING SEPTEMBER 1, 1995

Dear Sir or Madam:

Enclosed on behalf of UOP, the Mining Claimant whose address is shown above, is check No. 11179 in the amount of \$11,700 in payment of the maintenance fees for the assessment year beginning September 1, 1995 and ending August 31, 1996 for the 117 mining claims listed below:

GRAHAM COUNTY

Claim Name	BLM Serial Number	Recording Information	
		Book	Page
EZ #208	A MC 39889	77	340
EZ #209	A MC 39890	77	341
EZ #216	A MC 39891	77	348
EZ #217	A MC 39892	77	349
EZ #218	A MC 39893	77	350
EZ #226	A MC 39894	77	358
EZ #227	A MC 39895	77	359
KZ #12	A MC 244042	377	920
KZ #13	A MC 244043	377	921
KZ #14	A MC 244044	377	922
KZ #15	A MC 244045	377	923
KZ #16	A MC 244046	377	924
KZ #17	A MC 244047	377	925
KZ #18	A MC 244048	377	926
EZ #184	A MC 39886	77	316
EZ #185	A MC 39887	77	317
EZ #186	A MC 39888	77	318

AUG 22 1995  
ENTERED IN COMPUTER

96 maintenance fee

39836

244031

250143

294064

SR

PHOENIX, ARIZONA  
9:00 A.M.

AUG 15 '95

RECEIVED  
BLM AZ STATE OFFICE

original  
is in case  
file

RECEIVED  
BLM AZ State Office

AUG 15 '95

9:00 A.M.  
PHOENIX, ARIZONA

-2-

Claim Name	BLM Serial Number	Book	Page
		Recording Information	
EZ #100	A MC 39853	77	232
EZ #101	A MC 39854	77	233
EZ #113	A MC 39855	77	245
EZ #114	A MC 39856	77	246
EZ #115	A MC 39857	77	247
EZ #116	A MC 39858	77	248
EZ #117	A MC 39859	77	249
EZ #118	A MC 39860	77	250
EZ #119	A MC 39861	77	251
EZ #120	A MC 39862	77	252
EZ #127	A MC 39863	77	259
EZ #128	A MC 39864	77	260
EZ #129	A MC 39865	77	261
EZ #130	A MC 39866	77	262
EZ #131	A MC 39867	77	263
EZ #132	A MC 39868	77	264
EZ #133	A MC 39869	77	265
EZ #134	A MC 39870	77	266
EZ #142	A MC 39871	77	274
EZ #143	A MC 39872	77	275
EZ #144	A MC 39873	77	276
EZ #145	A MC 39874	77	277
EZ #146	A MC 39875	77	278
EZ #147	A MC 39876	77	279
EZ #148	A MC 39877	77	280
EZ #158	A MC 39878	77	290
EZ #159	A MC 39879	77	291
EZ #160	A MC 39880	77	292
EZ #161	A MC 39881	77	293
EZ #162	A MC 39882	77	294
EZ #240	A MC 39896	78	530
EZ #1	A MC 39836	77	133
EZ #2	A MC 39837	77	134
EZ #3	A MC 39838	77	135
EZ #8	A MC 39839	77	140
EZ #9	A MC 39840	77	141
EZ #10	A MC 39841	77	142
EZ #18	A MC 39842	77	150
EZ #19	A MC 39843	77	151
EZ #20	A MC 39844	77	152
EZ #34	A MC 39845	77	166
EZ #35	A MC 39846	77	167
EZ #36	A MC 39847	77	168
EZ #53	A MC 39848	77	185
EZ #54	A MC 39849	77	186
EZ #55	A MC 39850	77	187
EZ #78	A MC 39851	77	210
EZ #79	A MC 39852	77	211
EZ #246	A MC 39897	105	163
EZ #247	A MC 39898	105	164
KZ #2	A MC 244032	377	910
KZ #3	A MC 244033	377	911
KZ #4	A MC 244034	377	912
KZ #5	A MC 244035	377	913
KZ #6	A MC 244036	377	914
KZ #7	A MC 244037	377	915
KZ #8	A MC 244038	377	916
KZ #9	A MC 244039	377	917
KZ #10	A MC 244040	377	918
KZ #11	A MC 244041	377	919
KZ #19	A MC 250143	383	378

(61 5)

UOP

James C. Kirchner  
UOP  
Molecular Sieve  
P. O. Box 2790  
Grand Junction, CO 81502

Telephone: (970) 245-7957  
FAX: (970) 245-4238

August 25, 1998

United States Department of the Interior  
Bureau of Land Management  
Mining Claims Section  
222 North Central Avenue  
Phoenix, Arizona 85004-2203

Attention: Public Room

Re: MINING CLAIM MAINTENANCE FEES  
UOP  
Molecular Sieve  
P. O. Box 2790  
Grand Junction, Colorado 81502

ASSESSMENT YEAR BEGINNING SEPTEMBER 1, 1998

Dear Sir or Madam:

Enclosed on behalf of UOP, the Mining Claimant whose address is shown above, is check No. 80055696 in the amount of \$11,700 in payment of the maintenance fees for the assessment year beginning September 1, 1998 and ending August 31, 1999 for the 117 mining claims listed below:

GRAHAM COUNTY

Claim Name	BLM Serial Number	Recording Information	
		Book	Page
EZ #208	A MC 39889	77	340
EZ #209	A MC 39890	77	341
EZ #216	A MC 39891	77	348
EZ #217	A MC 39892	77	349
EZ #218	A MC 39893	77	350
EZ #226	A MC 39894	77	358
EZ #227	A MC 39895	77	359
KZ #12	A MC 244042	377	920
KZ #13	A MC 244043	377	921
KZ #14	A MC 244044	377	922
KZ #15	A MC 244045	377	923
KZ #16	A MC 244046	377	924
KZ #17	A MC 244047	377	925
KZ #18	A MC 244048	377	926
EZ #184	A MC 39886	77	316
EZ #185	A MC 39887	77	317
EZ #186	A MC 39888	77	318

VERIFIED

OCT 8 1998

ENTERED IN COMPUTER

17



Claim Name	BLM Serial Number	Recording Information	
		Book	Page
EZ #100	A MC 39853	77	232
EZ #101	A MC 39854	77	233
EZ #113	A MC 39855	77	245
EZ #114	A MC 39856	77	246
EZ #115	A MC 39857	77	247
EZ #116	A MC 39858	77	248
EZ #117	A MC 39859	77	249
EZ #118	A MC 39860	77	250
EZ #119	A MC 39861	77	251
EZ #120	A MC 39862	77	252
EZ #127	A MC 39863	77	259
EZ #128	A MC 39864	77	260
EZ #129	A MC 39865	77	261
EZ #130	A MC 39866	77	262
EZ #131	A MC 39867	77	263
EZ #132	A MC 39868	77	264
EZ #133	A MC 39869	77	265
EZ #134	A MC 39870	77	266
EZ #142	A MC 39871	77	274
EZ #143	A MC 39872	77	275
EZ #144	A MC 39873	77	276
EZ #145	A MC 39874	77	277
EZ #146	A MC 39875	77	278
EZ #147	A MC 39876	77	279
EZ #148	A MC 39877	77	280
EZ #158	A MC 39878	77	290
EZ #159	A MC 39879	77	291
EZ #160	A MC 39880	77	292
EZ #161	A MC 39881	77	293
EZ #162	A MC 39882	77	294
EZ #240	A MC 39896	78	530
EZ #1	A MC 39836	77	133
EZ #2	A MC 39837	77	134
EZ #3	A MC 39838	77	135
EZ #8	A MC 39839	77	140
EZ #9	A MC 39840	77	141
EZ #10	A MC 39841	77	142
EZ #18	A MC 39842	77	150
EZ #19	A MC 39843	77	151
EZ #20	A MC 39844	77	152
EZ #34	A MC 39845	77	166
EZ #35	A MC 39846	77	167
EZ #36	A MC 39847	77	168
EZ #53	A MC 39848	77	185
EZ #54	A MC 39849	77	186
EZ #55	A MC 39850	77	187
EZ #78	A MC 39851	77	210
EZ #79	A MC 39852	77	211
EZ #246	A MC 39897	105	163
EZ #247	A MC 39898	105	164
KZ #2	A MC 244032	377	910
KZ #3	A MC 244033	377	911
KZ #4	A MC 244034	377	912
KZ #5	A MC 244035	377	913
KZ #6	A MC 244036	377	914
KZ #7	A MC 244037	377	915
KZ #8	A MC 244038	377	916
KZ #9	A MC 244039	377	917
KZ #10	A MC 244040	377	918
KZ #11	A MC 244041	377	919
KZ #19	A MC 250143	383	378

# VERIFIED

ENTERED IN COMPI

Q. 1

1666

Aug 26 9 41 AM '55

[illegible]

6

COCHISE COUNTY

<u>Claim Name</u>	<u>BLM Serial Number</u>	<u>Recorded at Fee Number</u>
HAT 1	AMC 294064	890305621
HAT 2	AMC 294065	890305622
HAT 3	AMC 294066	890305623
HAT 4	AMC 294067	890305624
HAT 5	AMC 294068	890305625
HAT 6	AMC 294069	890305626
HAT 7	AMC 294070	890305627
HAT 8	AMC 294071	890305628
HAT 9	AMC 294072	890305629
HAT 10	AMC 294073	890305630
HAT 11	AMC 294074	890305631
HAT 12	AMC 294075	890305632
HAT 13	AMC 294076	890305633
HAT 14	AMC 294077	890305634
HAT 15	AMC 294078	890305635
HAT 16	AMC 294079	890305636
HAT 17	AMC 294080	890305637
HAT 18	AMC 294081	890305638
HAT 19	AMC 294082	890305639
HAT 20	AMC 294083	890305640
HAT 21	AMC 294084	890305641
HAT 22	AMC 294085	890305642
HAT 23	AMC 294086	890305643
HAT 24	AMC 294087	890305644
HAT 25	AMC 294088	890305645
HAT 26	AMC 294089	890305646
HAT 27	AMC 294090	890305647
HAT 28	AMC 294091	890305648
HAT 29	AMC 294092	890305649
HAT 30	AMC 294093	890305650
HAT 31	AMC 294094	890305651
HAT 32	AMC 294095	890305652
HAT 33	AMC 294096	890305653
HAT 34	AMC 294097	890305654
HAT 35	AMC 294098	890305655
HAT 36	AMC 294099	890305656
HAT 37	AMC 294100	890305657
HAT 38	AMC 294101	890305658
HAT 39	AMC 294102	890305659

If there is any question regarding this document, please contact me at this office.

Regards,

*James C. Kirchner*

James C. Kirchner

JCK/sw

VIA FEDERAL EXPRESS

RECEIVED  
BUREAU OF  
LAND MANAGEMENT  
AUG 26 9 41 AM '98

VERIFIED

OCT 8 1998

ENTERED IN COMPUTER

UNITED STATES  
DEPARTMENT OF THE INTERIOR  
BUREAU OF LAND MANAGEMENT

RECEIPT AND ACCOUNTING ADVICE

No. 2389693

Subject: CLAIM MAINTENANCE FEES 1999 (117)

Applicant:

JAMES C KIRCHNER

UPD

P O BOX 2790

GRAND JUNCTION CO 81502

Remitter:

Assignor:

LEASE MANAGEMENT DATA										<input type="checkbox"/> NEW	<input type="checkbox"/> UPDATE	<input type="checkbox"/> PAYMENT
ORIGINAL SERIAL NO.		ASG.	TYPE		ST.	CTY.	FUND SYMBOL			ACRES/UNITS		RATE
AMOUNT	ANV. DATE	EXP. DATE		BILL CYC.	S/C	DISTRICT	NEXT BILL		MISC. DATA	U of M	ACTUAL UNITS	
ASSIGNMENT SERIAL NO.		ASG.	TYPE		ST.	CTY.	FUND SYMBOL			ACRES/UNITS		RATE
AMOUNT	ANV. DATE	EXP. DATE		BILL CYC.	S/C	DISTRICT	NEXT BILL		MISC. DATA	U of M	ACTUAL UNITS	

APPLY REMITTANCE				Remarks:	
ACTION	FUND SYMBOL	CTY.	AMOUNT		
BILLING FEE					
RENTAL					
UNEARNED					
REFUND					
TOTAL					
AMOUNT DUE				BY:	DATE:
Lease in Escrow?				FOR MMS USE ONLY	
KGS?				BILLEE	
Of Interest?				NUMBER	
Auto Escalates?				OCS SECTION	
Auto Renew?				CODE	
Operating Rights?				FOREST REFUGE	
Operator					
Bond Filed?					

CASE FOLDER COPY

244031

\*\*\*\*\*

10/08/98

SERIAL NO: AMC244042 CLAIM NAME: KZ 12 CASE TYPE: 384201

=====

UOP 115 N 5TH ST #401 GRAND JUNCTION ,CO 81501  
OWNER

=====

11 S 28 E GILA-SALT R. 014 NE GRAHAM AZ  
DISTRICT SAFFORD FIE

=====

JUN 30,1985	403	LOCATION DATE	
AUG 30,1985	395	RECORDATION DATE	
AUG 25,1997	482	RENTAL/MAINTENANCE FEE	1998
AUG 25,1997	113	ADDITIONAL INFO RECEIVED	RECEIPT 2372544
AUG 22,1996	482	RENTAL/MAINTENANCE FEE	1997
AUG 22,1996	113	ADDITIONAL INFO RECEIVED	RECEIPT 2263331
AUG 15,1995	482	RENTAL/MAINTENANCE FEE	1996
AUG 15,1995	113	ADDITIONAL INFO RECEIVED	RECEIPT 2147553
AUG 24,1994	482	RENTAL/MAINTENANCE FEE	1995
AUG 24,1994	113	ADDITIONAL INFO RECEIVED	RECEIPT 2024503
AUG 27,1993	482	RENTAL/MAINTENANCE FEE	1994
AUG 27,1993	482	RENTAL/MAINTENANCE FEE	1993;RECEIPT 2044790
DEC 07,1992	480	EVID OF ASSMT FILED	1992
SEP 16,1988	396	TRF OF INTEREST FILED	UNION CARBIDE
JUN 18,1987	669	LAND STATUS CHECKED	
AUG 30,1985	501	ACCT ADV IN LEAD FILE	244031
AUG 26,1985	669	LAND STATUS CHECKED	
AUG 07,1985	404	COUNTY RECORDATION	0;377;920

Amc 244042- 244048

Aug 26, 1998 482 Rent / etc  
" 27 " 113

1999  
Receipt 2389693



39836  
244031

UOP

James C. Kirchner  
UOP  
Molecular Sieve  
P. O. Box 2790  
Grand Junction, CO 81502

Telephone: (970) 245-7957  
FAX: (970) 245-4238

August 18, 1997

United States Department of the Interior  
Bureau of Land Management  
Mining Claims Section  
3707 North Seventh Street  
P. O. Box 16563  
Phoenix, Arizona 85011

Attention: Public Room

Re: MINING CLAIM MAINTENANCE FEES  
UOP  
Molecular Sieve  
P. O. Box 2790  
Grand Junction, Colorado 81502

ASSESSMENT YEAR BEGINNING SEPTEMBER 1, 1997

Dear Sir or Madam:

Enclosed on behalf of UOP, the Mining Claimant whose address is shown above, is check No. 80042215 in the amount of \$11,700 in payment of the maintenance fees for the assessment year beginning September 1, 1997 and ending August 31, 1998 for the 117 mining claims listed below:

GRAHAM COUNTY

Claim Name	BLM Serial Number	Recording Information	
		Book	Page
EZ #208	A MC 39889	77	340
EZ #209	A MC 39890	77	341
EZ #216	A MC 39891	77	348
EZ #217	A MC 39892	77	349
EZ #218	A MC 39893	77	350
EZ #226	A MC 39894	77	358
EZ #227	A MC 39895	77	359
KZ #12	A MC 244042	377	920
KZ #13	A MC 244043	377	921
KZ #14	A MC 244044	377	922
KZ #15	A MC 244045	377	923
KZ #16	A MC 244046	377	924
KZ #17	A MC 244047	377	925
KZ #18	A MC 244048	377	926
EZ #184	A MC 39886	77	316
EZ #185	A MC 39887	77	317
EZ #186	A MC 39888	77	318

ENTERED IN COMPUTER

9-13-97

RECEIVED  
BUREAU OF  
LAND MANAGEMENT

AUG 25 10 19 AM '97

ARIZONA  
STATE OFFICE  
PHOENIX, ARIZONA

17 ck

117 ck

Claim Name	BLM Serial Number	Recording Information	
		Book	Page
EZ #100	A MC 39853	77	232
EZ #101	A MC 39854	77	233
EZ #113	A MC 39855	77	245
EZ #114	A MC 39856	77	246
EZ #115	A MC 39857	77	247
EZ #116	A MC 39858	77	248
EZ #117	A MC 39859	77	249
EZ #118	A MC 39860	77	250
EZ #119	A MC 39861	77	251
EZ #120	A MC 39862	77	252
EZ #127	A MC 39863	77	259
EZ #128	A MC 39864	77	260
EZ #129	A MC 39865	77	261
EZ #130	A MC 39866	77	262
EZ #131	A MC 39867	77	263
EZ #132	A MC 39868	77	264
EZ #133	A MC 39869	77	265
EZ #134	A MC 39870	77	266
EZ #142	A MC 39871	77	274
EZ #143	A MC 39872	77	275
EZ #144	A MC 39873	77	276
EZ #145	A MC 39874	77	277
EZ #146	A MC 39875	77	278
EZ #147	A MC 39876	77	279
EZ #148	A MC 39877	77	280
EZ #158	A MC 39878	77	290
EZ #159	A MC 39879	77	291
EZ #160	A MC 39880	77	292
EZ #161	A MC 39881	77	293
EZ #162	A MC 39882	77	294
EZ #240	A MC 39896	78	530
EZ #1	A MC 39836	77	133
EZ #2	A MC 39837	77	134
EZ #3	A MC 39838	77	135
EZ #8	A MC 39839	77	140
EZ #9	A MC 39840	77	141
EZ #10	A MC 39841	77	142
EZ #18	A MC 39842	77	150
EZ #19	A MC 39843	77	151
EZ #20	A MC 39844	77	152
EZ #34	A MC 39845	77	166
EZ #35	A MC 39846	77	167
EZ #36	A MC 39847	77	168
EZ #53	A MC 39848	77	185
EZ #54	A MC 39849	77	186
EZ #55	A MC 39850	77	187
EZ #78	A MC 39851	77	210
EZ #79	A MC 39852	77	211
EZ #246	A MC 39897	105	163
EZ #247	A MC 39898	105	164
KZ #2	A MC 244032	377	910
KZ #3	A MC 244033	377	911
KZ #4	A MC 244034	377	912
KZ #5	A MC 244035	377	913
KZ #6	A MC 244036	377	914
KZ #7	A MC 244037	377	915
KZ #8	A MC 244038	377	916
KZ #9	A MC 244039	377	917
KZ #10	A MC 244040	377	918
KZ #11	A MC 244041	377	919
KZ #19	A MC 250143	383	378

ARIZONA  
STATE OFFICE  
PHOENIX, ARIZONA

AUG 25 10 19 AM '97

RECEIVED  
BUREAU OF  
LAND MANAGEMENT

*Wick*

COCHISE COUNTY

<u>Claim Name</u>	<u>BLM Serial Number</u>	Recorded at <u>Fee Number</u>
HAT 1	AMC 294064	890305621
HAT 2	AMC 294065	890305622
HAT 3	AMC 294066	890305623
HAT 4	AMC 294067	890305624
HAT 5	AMC 294068	890305625
HAT 6	AMC 294069	890305626
HAT 7	AMC 294070	890305627
HAT 8	AMC 294071	890305628
HAT 9	AMC 294072	890305629
HAT 10	AMC 294073	890305630
HAT 11	AMC 294074	890305631
HAT 12	AMC 294075	890305632
HAT 13	AMC 294076	890305633
HAT 14	AMC 294077	890305634
HAT 15	AMC 294078	890305635
HAT 16	AMC 294079	890305636
HAT 17	AMC 294080	890305637
HAT 18	AMC 294081	890305638
HAT 19	AMC 294082	890305639
HAT 20	AMC 294083	890305640
HAT 21	AMC 294084	890305641
HAT 22	AMC 294085	890305642
HAT 23	AMC 294086	890305643
HAT 24	AMC 294087	890305644
HAT 25	AMC 294088	890305645
HAT 26	AMC 294089	890305646
HAT 27	AMC 294090	890305647
HAT 28	AMC 294091	890305648
HAT 29	AMC 294092	890305649
HAT 30	AMC 294093	890305650
HAT 31	AMC 294094	890305651
HAT 32	AMC 294095	890305652
HAT 33	AMC 294096	890305653
HAT 34	AMC 294097	890305654
HAT 35	AMC 294098	890305655
HAT 36	AMC 294099	890305656
HAT 37	AMC 294100	890305657
HAT 38	AMC 294101	890305658
HAT 39	AMC 294102	890305659

If there is any question regarding this document, please contact me at this office.

Regards,

*James C. Kirchner* (39 ch)

James C. Kirchner

JCK/sw

CERTIFIED - RETURN RECEIPT REQUESTED  
NO. P 386 672 100

RECEIVED  
BUREAU OF  
LAND MANAGEMENT  
Aug 25 10 19 AM '97  
ARIZONA  
STATE OFFICE  
PHOENIX, ARIZONA

UNITED STATES  
DEPARTMENT OF THE INTERIOR  
BUREAU OF LAND MANAGEMENT

RECEIPT AND ACCOUNTING ADVICE

NO. 2372544 04

Subject:

CLAIM MAINTENANCE FEE 1998 - 117

TC/AZ

08/25/97

Applicant:

2 46 13

11,700.00

UOP JAMES C KIRCHNER  
MOLECULAR SIEVE  
BOX 2790

GRAND JUNCTION CO 81502

Remitter: CK 80042215  
970-2458-7957

Assignor:

LEASE MANAGEMENT DATA										<input type="checkbox"/> NEW		<input type="checkbox"/> UPDATE		<input type="checkbox"/> PAYMENT	
ORIGINAL SERIAL NO.	ASG.	TYPE	ST.	CTY.	FUND SYMBOL				ACRES/UNITS	RATE					
AMC 39889, ET AL															
AMOUNT	ANV. DATE	EXP. DATE	BILL CYC.	S/C	DISTRICT	NEXT BILL	MISC. DATA	U of M	ACTUAL UNITS						
ASSIGNMENT SERIAL NO.	ASG.	TYPE	ST.	CTY.	FUND SYMBOL				ACRES/UNITS	RATE					
AMOUNT	ANV. DATE	EXP. DATE	BILL CYC.	S/C	DISTRICT	NEXT BILL	MISC. DATA	U of M	ACTUAL UNITS						
APPLY REMITTANCE															
ACTION	FUND SYMBOL				CTY.	AMOUNT									
FILING FEE															
RENTAL															
UNEARNED															
REFUND															
TOTAL															
AMOUNT DUE															
										Remarks:					
										BY:					
										DATE:					
<input type="checkbox"/> Lease in Escrow?										FOR MMS USE ONLY					
<input type="checkbox"/> KGS?															
<input type="checkbox"/> Auto Escalates?															
<input type="checkbox"/> Auto Renew?															
Of Interest?										BILLEE					
Operating Rights?										NUMBER					
Operator										OCS SECTION					
Bond Filed?										CODE					
										FOREST REFUGE					



UOP

James C. Kirchner  
UOP  
Molecular Sieve  
P. O. Box 2790  
Grand Junction, CO 81502

Telephone: (970) 245-7957  
FAX: (970) 245-4238

August 19, 1996

United States Department of the Interior  
Bureau of Land Management  
Mining Claims Section  
3707 North Seventh Street  
P. O. Box 16563  
Phoenix, Arizona 85011

Attention: Public Room

Re: MINING CLAIM MAINTENANCE FEES  
UOP  
Molecular Sieve  
P. O. Box 2790  
Grand Junction, Colorado 81502  
ASSESSMENT YEAR BEGINNING SEPTEMBER 1, 1996

Dear Sir or Madam:

Enclosed on behalf of UOP, the Mining Claimant whose address is shown above, is check No. 80029630 in the amount of \$11,700 in payment of the maintenance fees for the assessment year beginning September 1, 1996 and ending August 31, 1997 for the 117 mining claims listed below:

GRAHAM COUNTY

<u>Claim Name</u>	<u>BLM Serial Number</u>	<u>Recording Information</u> <u>Book</u>	<u>Page</u>
EZ #208	A MC 39889	77	340
EZ #209	A MC 39890	77	341
EZ #216	A MC 39891	77	348
EZ #217	A MC 39892	77	349
EZ #218	A MC 39893	77	350
EZ #226	A MC 39894	77	358
EZ #227	A MC 39895	77	359
KZ #12	A MC 244042	377	920
KZ #13	A MC 244043	377	921
KZ #14	A MC 244044	377	922
KZ #15	A MC 244045	377	923
KZ #16	A MC 244046	377	924
KZ #17	A MC 244047	377	925
KZ #18	A MC 244048	377	926
EZ #184	A MC 39886	77	316
EZ #185	A MC 39887	77	317
EZ #186	A MC 39888	77	318

ENTERED IN COMPUTER

9/25/96 SR

NOV 25 1996 ERS

RECEIVED  
BUREAU OF  
LAND MANAGEMENT  
PHOENIX, ARIZONA

AUG 22 10 14 AM '96

RECEIVED  
BUREAU OF  
LAND MANAGEMENT  
PHOENIX, ARIZONA

11/2/96

39836  
244031  
250143  
294064  
SR

Claim Name	BLM Serial Number	Recording Information	
		Book	Page
EZ #100	A MC 39853	77	232
EZ #101	A MC 39854	77	233
EZ #113	A MC 39855	77	245
EZ #114	A MC 39856	77	246
EZ #115	A MC 39857	77	247
EZ #116	A MC 39858	77	248
EZ #117	A MC 39859	77	249
EZ #118	A MC 39860	77	250
EZ #119	A MC 39861	77	251
EZ #120	A MC 39862	77	252
EZ #127	A MC 39863	77	259
EZ #128	A MC 39864	77	260
EZ #129	A MC 39865	77	261
EZ #130	A MC 39866	77	262
EZ #131	A MC 39867	77	263
EZ #132	A MC 39868	77	264
EZ #133	A MC 39869	77	265
EZ #134	A MC 39870	77	266
EZ #142	A MC 39871	77	274
EZ #143	A MC 39872	77	275
EZ #144	A MC 39873	77	276
EZ #145	A MC 39874	77	277
EZ #146	A MC 39875	77	278
EZ #147	A MC 39876	77	279
EZ #148	A MC 39877	77	280
EZ #158	A MC 39878	77	290
EZ #159	A MC 39879	77	291
EZ #160	A MC 39880	77	292
EZ #161	A MC 39881	77	293
EZ #162	A MC 39882	77	294
EZ #240	A MC 39896	78	530
EZ #1	A MC 39836	77	133
EZ #2	A MC 39837	77	134
EZ #3	A MC 39838	77	135
EZ #8	A MC 39839	77	140
EZ #9	A MC 39840	77	141
EZ #10	A MC 39841	77	142
EZ #18	A MC 39842	77	150
EZ #19	A MC 39843	77	151
EZ #20	A MC 39844	77	152
EZ #34	A MC 39845	77	166
EZ #35	A MC 39846	77	167
EZ #36	A MC 39847	77	168
EZ #53	A MC 39848	77	185
EZ #54	A MC 39849	77	186
EZ #55	A MC 39850	77	187
EZ #78	A MC 39851	77	210
EZ #79	A MC 39852	77	211
EZ #246	A MC 39897	105	163
EZ #247	A MC 39898	105	164
KZ #2	A MC 244032	377	910
KZ #3	A MC 244033	377	911
KZ #4	A MC 244034	377	912
KZ #5	A MC 244035	377	913
KZ #6	A MC 244036	377	914
KZ #7	A MC 244037	377	915
KZ #8	A MC 244038	377	916
KZ #9	A MC 244039	377	917
KZ #10	A MC 244040	377	918
KZ #11	A MC 244041	377	919
KZ #19	A MC 250143	383	378

ARIZONA  
STATE DEPT.  
PHOTOGRAPHY

Aug 22 10 14 AM '96

RECEIVED  
BUREAU OF  
LAND MANAGEMENT

COCHISE COUNTY

<u>Claim Name</u>	<u>BLM Serial Number</u>	<u>Recorded at Fee Number</u>
HAT 1	AMC 294064	890305621
HAT 2	AMC 294065	890305622
HAT 3	AMC 294066	890305623
HAT 4	AMC 294067	890305624
HAT 5	AMC 294068	890305625
HAT 6	AMC 294069	890305626
HAT 7	AMC 294070	890305627
HAT 8	AMC 294071	890305628
HAT 9	AMC 294072	890305629
HAT 10	AMC 294073	890305630
HAT 11	AMC 294074	890305631
HAT 12	AMC 294075	890305632
HAT 13	AMC 294076	890305633
HAT 14	AMC 294077	890305634
HAT 15	AMC 294078	890305635
HAT 16	AMC 294079	890305636
HAT 17	AMC 294080	890305637
HAT 18	AMC 294081	890305638
HAT 19	AMC 294082	890305639
HAT 20	AMC 294083	890305640
HAT 21	AMC 294084	890305641
HAT 22	AMC 294085	890305642
HAT 23	AMC 294086	890305643
HAT 24	AMC 294087	890305644
HAT 25	AMC 294088	890305645
HAT 26	AMC 294089	890305646
HAT 27	AMC 294090	890305647
HAT 28	AMC 294091	890305648
HAT 29	AMC 294092	890305649
HAT 30	AMC 294093	890305650
HAT 31	AMC 294094	890305651
HAT 32	AMC 294095	890305652
HAT 33	AMC 294096	890305653
HAT 34	AMC 294097	890305654
HAT 35	AMC 294098	890305655
HAT 36	AMC 294099	890305656
HAT 37	AMC 294100	890305657
HAT 38	AMC 294101	890305658
HAT 39	AMC 294102	890305659

If there is any question regarding this document, please contact me at this office.

Regards,

*James C. Kirchner*

James C. Kirchner

JCK/sw

ARIZONA  
STATE OFFICE  
PHOENIX, ARIZONA

AUG 22 10 14 AM '96

RECEIVED  
BUREAU OF  
LAND MANAGEMENT

Form 1370-41  
(March 1984)

UNITED STATES  
DEPARTMENT OF THE INTERIOR  
BUREAU OF LAND MANAGEMENT

RECEIPT AND ACCOUNTING ADVICE

NO. 2263331 04

TC/AZ

08/22/96

Subject:

CLAIM MAINTENANCE FEE 1997 - 117

2 42 13

11,700.00

Applicant:

JAMES C KIRCHNER

UOP

BOX 2790

GRAND JUNCTION CO 81502

Remitter: SAME AS CK 80029630  
708-391-2000

Assignor:

LEASE MANAGEMENT DATA ☐ NEW ☐ UPDATE ☐ PAYMENT

ORIGINAL SERIAL NO.	ASG.	TYPE	ST.	CTY.	FUND SYMBOL	ACRES/UNITS	RATE
AMC 39889, ET AL							

AMOUNT	ANV. DATE	EXP. DATE	BILL CYC.	S/C	DISTRICT	NEXT BILL	MISC. DATA	U of M	ACTUAL UNITS

ASSIGNMENT SERIAL NO.	ASG.	TYPE	ST.	CTY.	FUND SYMBOL	ACRES/UNITS	RATE

AMOUNT	ANV. DATE	EXP. DATE	BILL CYC.	S/C	DISTRICT	NEXT BILL	MISC. DATA	U of M	ACTUAL UNITS

APPLY REMITTANCE

ACTION	FUND SYMBOL	CTY.	AMOUNT
FILING FEE			
RENTAL			
UNEARNED			
REFUND			
TOTAL			
AMOUNT DUE			

Remarks:

39836 - 39882  
39886 - 39898  
244032 - 244048  
250143  
294064 - 294102  
SR

BY:

DATE:

- ☐ Lease in Escrow?  
☐ KGS?  
☐ Auto Escalates?  
☐ Auto Renew?

Of Interest?  
Operating Rights?  
Operator  
Bond Filed?

FOR MMS USE ONLY

BILLEE	FOREST REFUGE
NUMBER	
OCS SECTION	
CODE	

UNEARNED FILE COPY



UOP

James C. Kirchner  
UOP  
Molecular Sieve  
P. O. Box 2790  
Grand Junction, CO 81502

Telephone: (970) 245-7957  
FAX: (970) 245-4238

August 10, 1995

United States Department of the Interior  
Bureau of Land Management  
Mining Claims Section  
3707 North Seventh Street  
P. O. Box 16563  
Phoenix, Arizona 85011

Attention: Public Room

Re: MINING CLAIM MAINTENANCE FEES  
UOP  
Molecular Sieve  
P. O. Box 2790  
Grand Junction, Colorado 81502  
ASSESSMENT YEAR BEGINNING SEPTEMBER 1, 1995

Dear Sir or Madam:

Enclosed on behalf of UOP, the Mining Claimant whose address is shown above, is check No. 11179 in the amount of \$11,700 in payment of the maintenance fees for the assessment year beginning September 1, 1995 and ending August 31, 1996 for the 117 mining claims listed below:

GRAHAM COUNTY

Claim Name	BLM Serial Number	Recording Information	
		Book	Page
EZ #208	A MC 39889	77	340
EZ #209	A MC 39890	77	341
EZ #216	A MC 39891	77	348
EZ #217	A MC 39892	77	349
EZ #218	A MC 39893	77	350
EZ #226	A MC 39894	77	358
EZ #227	A MC 39895	77	359
KZ #12	A MC 244042	377	920
KZ #13	A MC 244043	377	921
KZ #14	A MC 244044	377	922
KZ #15	A MC 244045	377	923
KZ #16	A MC 244046	377	924
KZ #17	A MC 244047	377	925
KZ #18	A MC 244048	377	926
EZ #184	A MC 39886	77	316
EZ #185	A MC 39887	77	317
EZ #186	A MC 39888	77	318

ENTERED IN COMPUTER  
96 maintenance fee

AUG 22 1995

RECEIVED  
BLM STATE OFFICE  
Aug 15 '95  
9:00 A.M.  
PHOENIX, ARIZONA

117 TOTAL  
39836  
244031  
250143  
294064  
SR

RECEIVED  
BLM AZ STATE OFFICE

AUG 15 '95

9:00 A.M.  
PHOENIX, ARIZONA

Recording  
Information

Claim Name	BLM Serial Number	Book	Page
EZ #100	A MC 39853	77	232
EZ #101	A MC 39854	77	233
EZ #113	A MC 39855	77	245
EZ #114	A MC 39856	77	246
EZ #115	A MC 39857	77	247
EZ #116	A MC 39858	77	248
EZ #117	A MC 39859	77	249
EZ #118	A MC 39860	77	250
EZ #119	A MC 39861	77	251
EZ #120	A MC 39862	77	252
EZ #127	A MC 39863	77	259
EZ #128	A MC 39864	77	260
EZ #129	A MC 39865	77	261
EZ #130	A MC 39866	77	262
EZ #131	A MC 39867	77	263
EZ #132	A MC 39868	77	264
EZ #133	A MC 39869	77	265
EZ #134	A MC 39870	77	266
EZ #142	A MC 39871	77	274
EZ #143	A MC 39872	77	275
EZ #144	A MC 39873	77	276
EZ #145	A MC 39874	77	277
EZ #146	A MC 39875	77	278
EZ #147	A MC 39876	77	279
EZ #148	A MC 39877	77	280
EZ #158	A MC 39878	77	290
EZ #159	A MC 39879	77	291
EZ #160	A MC 39880	77	292
EZ #161	A MC 39881	77	293
EZ #162	A MC 39882	77	294
EZ #240	A MC 39896	78	530
EZ #1	A MC 39836	77	133
EZ #2	A MC 39837	77	134
EZ #3	A MC 39838	77	135
EZ #8	A MC 39839	77	140
EZ #9	A MC 39840	77	141
EZ #10	A MC 39841	77	142
EZ #18	A MC 39842	77	150
EZ #19	A MC 39843	77	151
EZ #20	A MC 39844	77	152
EZ #34	A MC 39845	77	166
EZ #35	A MC 39846	77	167
EZ #36	A MC 39847	77	168
EZ #53	A MC 39848	77	185
EZ #54	A MC 39849	77	186
EZ #55	A MC 39850	77	187
EZ #78	A MC 39851	77	210
EZ #79	A MC 39852	77	211
EZ #246	A MC 39897	105	163
EZ #247	A MC 39898	105	164
KZ #2	A MC 244032	377	910
KZ #3	A MC 244033	377	911
KZ #4	A MC 244034	377	912
KZ #5	A MC 244035	377	913
KZ #6	A MC 244036	377	914
KZ #7	A MC 244037	377	915
KZ #8	A MC 244038	377	916
KZ #9	A MC 244039	377	917
KZ #10	A MC 244040	377	918
KZ #11	A MC 244041	377	919
KZ #19	A MC 250143	383	378

(61 2)

COCHISE COUNTY

<u>Claim Name</u>	<u>BLM Serial Number</u>	<u>Recorded at Fee Number</u>
HAT 1	AMC 294064	890305621
HAT 2	AMC 294065	890305622
HAT 3	AMC 294066	890305623
HAT 4	AMC 294067	890305624
HAT 5	AMC 294068	890305625
HAT 6	AMC 294069	890305626
HAT 7	AMC 294070	890305627
HAT 8	AMC 294071	890305628
HAT 9	AMC 294072	890305629
HAT 10	AMC 294073	890305630
HAT 11	AMC 294074	890305631
HAT 12	AMC 294075	890305632
HAT 13	AMC 294076	890305633
HAT 14	AMC 294077	890305634
HAT 15	AMC 294078	890305635
HAT 16	AMC 294079	890305636
HAT 17	AMC 294080	890305637
HAT 18	AMC 294081	890305638
HAT 19	AMC 294082	890305639
HAT 20	AMC 294083	890305640
HAT 21	AMC 294084	890305641
HAT 22	AMC 294085	890305642
HAT 23	AMC 294086	890305643
HAT 24	AMC 294087	890305644
HAT 25	AMC 294088	890305645
HAT 26	AMC 294089	890305646
HAT 27	AMC 294090	890305647
HAT 28	AMC 294091	890305648
HAT 29	AMC 294092	890305649
HAT 30	AMC 294093	890305650
HAT 31	AMC 294094	890305651
HAT 32	AMC 294095	890305652
HAT 33	AMC 294096	890305653
HAT 34	AMC 294097	890305654
HAT 35	AMC 294098	890305655
HAT 36	AMC 294099	890305656
HAT 37	AMC 294100	890305657
HAT 38	AMC 294101	890305658
HAT 39	AMC 294102	890305659

If there is any question regarding this document, please contact me at this office.

Regards,

*James C. Kirchner*

James C. Kirchner

JCK/sw

390

9:00 A.M.  
TUCSON, ARIZONA

AUG 15 '95

RECEIVED  
BLM AZ STATE OFFICE

UNITED STATES  
DEPARTMENT OF THE INTERIOR  
BUREAU OF LAND MANAGEMENT

RECEIPT AND ACCOUNTING ADVICE

no.2147553 04

WB/AZ

08/15/95

Subject: CLAIM MAINTENANCE FEE 1996 (117)

2 15 13

11,700.00

Applicant:

JAMES C. KIRCHNER  
O/C UOP.  
PO BOX 2790  
GRAND JCT. CO 81502

UOP CK. # 11179 970-245-7957  
Remitter: MOLECULAR SIEVE PLANT  
PO BOX 11486  
CHICKASAW ALABAMA 36611

Assignor:

LEASE MANAGEMENT DATA										<input type="checkbox"/> NEW	<input type="checkbox"/> UPDATE	<input type="checkbox"/> PAYMENT
ORIGINAL SERIAL NO.		ASG.	TYPE	ST.	CTY.	FUND SYMBOL			ACRES/UNITS	RATE		
AMC 39889, ET AL												
AMOUNT	ANV. DATE	EXP. DATE	BILL CYC.	S/C	DISTRICT	NEXT BILL	MISC. DATA	U of M	ACTUAL UNITS			
ASSIGNMENT SERIAL NO.		ASG.	TYPE	ST.	CTY.	FUND SYMBOL			ACRES/UNITS	RATE		
AMOUNT	ANV. DATE	EXP. DATE	BILL CYC.	S/C	DISTRICT	NEXT BILL	MISC. DATA	U of M	ACTUAL UNITS			
APPLY REMITTANCE												
ACTION	FUND SYMBOL		CTY.	AMOUNT		Remarks:  AMC 39836-39882  39886-39898  244032-244048 250143 294064-294102 JR						
FILING FEE												
RENTAL												
UNEARNED												
REFUND												
TOTAL												
AMOUNT DUE						BY: _____ DATE: _____						
<input type="checkbox"/> Lease in Escrow?	<input type="checkbox"/> KGS?		<input type="checkbox"/> Of Interest?		FOR MMS USE ONLY							
<input type="checkbox"/> Auto Escalates?	<input type="checkbox"/> Auto Renew?		<input type="checkbox"/> Operating Rights?		BILLEE		FOREST REFUGE					
		<input type="checkbox"/> Operator				NUMBER						
		<input type="checkbox"/> Bond Filed?				OCS SECTION						
						CODE						

UNEARNED FILE COPY



UOP

James C. Kirchner  
UOP  
Molecular Sieve  
115 N. 5th Street, #401  
Grand Junction, CO 81501  
  
Telephone: (303) 245-7957  
FAX: (303) 243-3746

August 17, 1994

United States Department of the Interior  
Bureau of Land Management  
Mining Claims Section  
3707 North Seventh Street  
Phoenix, Arizona 85014

ATTN: Public Room

RE: MINING CLAIM MAINTENANCE FEES  
UOP  
Molecular Sieve  
115 N. Fifth Street, #401  
Grand Junction, Colo 81501  
ASSESSMENT YEAR BEGINNING SEPTEMBER 1, 1994

Dear Sir or Madam:

Enclosed on behalf of UOP, the Mining Claimant whose address is shown above, is check No. 80001041 in the amount of \$11,700 in payment of the maintenance fees for the assessment year beginning September 1, 1994 and ending August 31, 1995 for the 117 mining claims listed below:

GRAHAM COUNTY

<u>Claim Name</u>	<u>BLM Serial No.</u>	<u>Recording Information</u> <u>Book</u>	<u>Page</u>
EZ #208	A MC 39889	77	340
EZ #209	A MC 39890	77	341
EZ #216	A MC 39891	77	348
EZ #217	A MC 39892	77	349
EZ #218	A MC 39893	77	350
EZ #226	A MC 39894	77	358
EZ #227	A MC 39895	77	359
KZ #12	A MC 244042	377	920
KZ #13	A MC 244043	377	921
KZ #14	A MC 244044	377	922
KZ #15	A MC 244045	377	923
KZ #16	A MC 244046	377	924
KZ #17	A MC 244047	377	925
KZ #18	A MC 244048	377	926

9-13-94 JB  
ENTERED IN COMPUTER

95 maintenance fee

TS  
117  
\$11,700.00

39836  
244031  
250143  
294064 = Put special  
tag at  
front of  
this  
folder

RECEIVED  
B.L.M. AZ STATE OFFICE  
AUG 24 9 28 AM '94  
PHOENIX, ARIZONA

6.9.94-19-94

<u>Claim Name</u>	<u>BLM Serial No.</u>	<u>Recording Information</u>	
		<u>Book</u>	<u>Page</u>
EZ #184	A MC 39886	77	316
EZ #185	A MC 39887	77	317
EZ #186	A MC 39888	77	318
EZ #100	A MC 39853	77	232
EZ #101	A MC 39854	77	233
EZ #113	A MC 39855	77	245
EZ #114	A MC 39856	77	246
EZ #115	A MC 39857	77	247
EZ #116	A MC 39858	77	248
EZ #117	A MC 39859	77	249
EZ #118	A MC 39860	77	250
EZ #119	A MC 39861	77	251
EZ #120	A MC 39862	77	252
EZ #127	A MC 39863	77	259
EZ #128	A MC 39864	77	260
EZ #129	A MC 39865	77	261
EZ #130	A MC 39866	77	262
EZ #131	A MC 39867	77	263
EZ #132	A MC 39868	77	264
EZ #133	A MC 39869	77	265
EZ #134	A MC 39870	77	266
EZ #142	A MC 39871	77	274
EZ #143	A MC 39872	77	275
EZ #144	A MC 39873	77	276
EZ #145	A MC 39874	77	277
EZ #146	A MC 39875	77	278
EZ #147	A MC 39876	77	279
EZ #148	A MC 39877	77	280
EZ #158	A MC 39878	77	290
EZ #159	A MC 39879	77	291
EZ #160	A MC 39880	77	292
EZ #161	A MC 39881	77	293
EZ #162	A MC 39882	77	294
EZ #240	A MC 39896	78	530
EZ #1	A MC 39836	77	133
EZ #2	A MC 39837	77	134
EZ #3	A MC 39838	77	135
EZ #8	A MC 39839	77	140
EZ #9	A MC 39840	77	141
EZ #10	A MC 39841	77	142
EZ #18	A MC 39842	77	150
EZ #19	A MC 39843	77	151
EZ #20	A MC 39844	77	152
EZ #34	A MC 39845	77	166
EZ #35	A MC 39846	77	167
EZ #36	A MC 39847	77	168
EZ #53	A MC 39848	77	185
EZ #54	A MC 39849	77	186
EZ #55	A MC 39850	77	187
EZ #78	A MC 39851	77	210
EZ #79	A MC 39852	77	211

RECEIVED  
B.L.M. AZ STATE OFFICE  
AUG 24 9 28 AM '94  
PHOENIX, ARIZONA

9-13-94-JB  
ENTERED IN COMPUTER

OK in notation see

Claim Name	BLM Serial No.	Recording Information	
		Book	Page
EZ #246	AMC 39897	105	163
EZ #247	A MC 39898	105	164
KZ #2	A MC 244032	377	910
KZ #3	A MC 244033	377	911
KZ #4	A MC 244034	377	912
KZ #5	A MC 244035	377	913
KZ #6	A MC 244036	377	914
KZ #7	A MC 244037	377	915
KZ #8	A MC 244038	377	916
KZ #9	A MC 244039	377	917
KZ #10	A MC 244040	377	918
KZ #11	A MC 244041	377	919
KZ #19	A MC 250143	383	378

9-13-94-JB

ENTERED IN COMPUTER

COCHISE COUNTY

95 maintenance fee

Claim Name	BLM Serial No.	Recorded at Fee Number
HAT 1	AMC 294064	890305621
HAT 2	AMC 294065	890305622
HAT 3	AMC 294066	890305623
HAT 4	AMC 294067	890305624
HAT 5	AMC 294068	890305625
HAT 6	AMC 294069	890305626
HAT 7	AMC 294070	890305627
HAT 8	AMC 294071	890305628
HAT 9	AMC 294072	890305629
HAT 10	AMC 294073	890305630
HAT 11	AMC 294074	890305631
HAT 12	AMC 294075	890305632
HAT 13	AMC 294076	890305633
HAT 14	AMC 294077	890305634
HAT 15	AMC 294078	890305635
HAT 16	AMC 294079	890305636
HAT 17	AMC 294080	890305637
HAT 18	AMC 294081	890305638
HAT 19	AMC 294082	890305639
HAT 20	AMC 294083	890305640
HAT 21	AMC 294084	890305641
HAT 22	AMC 294085	890305642
HAT 23	AMC 294086	890305643
HAT 24	AMC 294087	890305644
HAT 25	AMC 294088	890305645
HAT 26	AMC 294089	890305646
HAT 27	AMC 294090	890305647
HAT 28	AMC 294091	890305648
HAT 29	AMC 294092	890305649
HAT 30	AMC 294093	890305650

RECEIVED  
B.L.M. AZ STATE OFFICE  
AUG 29 9 28 AM '94  
PHOENIX, ARIZONA

In BIA;  
482 not  
accepted;  
113 put in  
Computer;  
update  
rental after  
BIA  
decision  
received  
C. Stoh  
10-19-94

<u>Claim Name</u>	<u>BLM Serial No.</u>	<u>Recorded at Fee Number</u>
HAT 31	AMC 294094	890305651
HAT 32	AMC 294095	890305652
HAT 33	AMC 294096	890305653
HAT 34	AMC 294097	890305654
HAT 35	AMC 294098	890305655
HAT 36	AMC 294099	890305656
HAT 37	AMC 294100	890305657
HAT 38	AMC 294101	890305658
HAT 39	AMC 294102	890305659

*for IBLA;  
update rental  
after IBLA  
decision received.  
E. Stok  
9-19-94*

If there is any question regarding this document, please contact me at this office.

Regards,

*James C. Kirchner*

James C. Kirchner

JCK/sb

RECEIVED  
B.L.M. AZ STATE OFFICE  
AUG 24 9 26 AM '94  
PHOENIX, ARIZONA



UNITED STATES  
DEPARTMENT OF THE INTERIOR  
BUREAU OF LAND MANAGEMENT

RECEIPT AND ACCOUNTING ADVICE

NO. 2024503

Subject:

CLAIM MAINTENANCE FEE 1995 (117)

SM/AZ

08/24/94

Applicant:

UOP  
MOLECULAR SIEVE  
115 N. FIFTH ST., #401  
GRAND JUNCTION, CO 81501

Remitter: SAME - CK #80001041  
303-245-7957

2 1 13

11,700.00

Assignor:

LEASE MANAGEMENT DATA									
<input type="checkbox"/> NEW <input type="checkbox"/> UPDATE <input type="checkbox"/> PAYMENT									
ORIGINAL SERIAL NO.	ASG.	TYPE	ST.	CTY.	FUND SYMBOL			ACRES/UNITS	RATE
AMC 39889, ET AL									
AMOUNT	ANV. DATE	EXP. DATE	BILL CYC.	S/C	DISTRICT	NEXT BILL	MISC. DATA	U of M	ACTUAL UNITS
ASSIGNMENT SERIAL NO.	ASG.	TYPE	ST.	CTY.	FUND SYMBOL			ACRES/UNITS	RATE
AMOUNT	ANV. DATE	EXP. DATE	BILL CYC.	S/C	DISTRICT	NEXT BILL	MISC. DATA	U of M	ACTUAL UNITS
APPLY REMITTANCE									
ACTION	FUND SYMBOL	CTY.	AMOUNT	Remarks:					
FILING FEE				39889-895 7					
RENTAL				244032-048 17					
				39886-39888 3					
				39853-882 30					
UNEARNED				39896-898 3					
REFUND				39836-852 17					
TOTAL				250143 1					
AMOUNT DUE				BY: 298064-102 DATE: 39					

<input type="checkbox"/> Lease in Escrow? <input type="checkbox"/> KGS? <input type="checkbox"/> Auto Escalates? <input type="checkbox"/> Auto Renew?	Of Interest? Operating Rights? Operator Bond Filed?	<b>FOR MMS USE ONLY</b> BILLEE NUMBER OCS SECTION CODE	FOREST REFUGE 119
--	--	--	----------------------

39836  
244031  
250145  
294064  
SR

UOP

James C. Kirchner  
UOP  
Molecular Sieve  
115 N. 5th Street, #401  
Grand Junction, CO 81501  
  
Telephone: (303) 245-7957  
FAX: (303) 243-3746

August 13, 1993

United States Department of the Interior  
Bureau of Land Management  
Mining Claims Section  
3707 North Seventh Street  
Phoenix, Arizona 85011

ATTN: Public Room

RE: MINING CLAIM RENTAL FEES  
UOP

Molecular Sieve  
115 N. Fifth Street, #401  
Grand Junction, Colo 81501

ASSESSMENT YEARS BEGINNING SEPTEMBER 1, 1992 AND SEPTEMBER 1, 1993

RECEIVED  
BLM AZ STATE OFFICE  
AUG 27 1 06 PM '93  
PHOENIX, ARIZONA

Dear Sir or Madam:

Enclosed on behalf of UOP, the Mining Claimant whose address is shown above, is check No. 10323 in the amount of \$24,000 in payment of the rental fees for the two assessment years (September 1, 1992 to September 1, 1993 and September 1, 1993 to September 1, 1994) for the 120 mining claims shown below:

GRAHAM COUNTY

Claim Name	BLM Serial No.	Recording Information Book Page	Rental Fee For Assessment Year Beginning September 1, 1992	Rental Fee For Assessment Year Beginning September 1, 1993
EZ #208	A MC 39889	77 340	\$100	\$100
EZ #209	A MC 39890	77 341	\$100	\$100
EZ #216	A MC 39891	77 348	\$100	\$100
EZ #217	A MC 39892	77 349	\$100	\$100
EZ #218	A MC 39893	77 350	\$100	\$100
EZ #226	A MC 39894	77 358	\$100	\$100
EZ #227	A MC 39895	77 359	\$100	\$100
KZ #12	A MC 244042	377 920	\$100	\$100
KZ #13	A MC 244043	377 921	\$100	\$100
KZ #14	A MC 244044	377 922	\$100	\$100
KZ #15	A MC 244045	377 923	\$100	\$100
KZ #16	A MC 244046	377 924	\$100	\$100
KZ #17	A MC 244047	377 925	\$100	\$100
KZ #18	A MC 244048	377 926	\$100	\$100

93 + 94  
ENTERED IN COMPUTER

10-4-93 SRWAS

CALL 1-26-94  
C. H. H. H.

4 pages  
120 claims

<u>Claim Name</u>	<u>BLM Serial No.</u>	<u>Recording Information</u>	<u>Book</u>	<u>Page</u>	<u>Rental Fee For Assessment Year Beginning September 1, 1992</u>	<u>Rental Fee For Assessment Year Beginning September 1, 1993</u>
EZ #168	A MC 39883	77	300		\$100	\$100
EZ #182	A MC 39884	77	314		\$100	\$100
EZ #183	A MC 39885	77	315		\$100	\$100
EZ #184	A MC 39886	77	316		\$100	\$100
EZ #185	A MC 39887	77	317		\$100	\$100
EZ #186	A MC 39888	77	318		\$100	\$100
EZ #100	A MC 39853	77	232		\$100	\$100
EZ #101	A MC 39854	77	233		\$100	\$100
EZ #113	A MC 39855	77	245		\$100	\$100
EZ #114	A MC 39856	77	246		\$100	\$100
EZ #115	A MC 39857	77	247		\$100	\$100
EZ #116	A MC 39858	77	248		\$100	\$100
EZ #117	A MC 39859	77	249		\$100	\$100
EZ #118	A MC 39860	77	250		\$100	\$100
EZ #119	A MC 39861	77	251		\$100	\$100
EZ #120	A MC 39862	77	252		\$100	\$100
EZ #127	A MC 39863	77	259		\$100	\$100
EZ #128	A MC 39864	77	260		\$100	\$100
EZ #129	A MC 39865	77	261		\$100	\$100
EZ #130	A MC 39866	77	262		\$100	\$100
EZ #131	A MC 39867	77	263		\$100	\$100
EZ #132	A MC 39868	77	264		\$100	\$100
EZ #133	A MC 39869	77	265		\$100	\$100
EZ #134	A MC 39870	77	266		\$100	\$100
EZ #142	A MC 39871	77	274		\$100	\$100
EZ #143	A MC 39872	77	275		\$100	\$100
EZ #144	A MC 39873	77	276		\$100	\$100
EZ #145	A MC 39874	77	277		\$100	\$100
EZ #146	A MC 39875	77	278		\$100	\$100
EZ #147	A MC 39876	77	279		\$100	\$100
EZ #148	A MC 39877	77	280		\$100	\$100
EZ #158	A MC 39878	77	290		\$100	\$100
EZ #159	A MC 39879	77	291		\$100	\$100
EZ #160	A MC 39880	77	292		\$100	\$100
EZ #161	A MC 39881	77	293		\$100	\$100
EZ #162	A MC 39882	77	294		\$100	\$100
EZ #240	A MC 39896	78	530		\$100	\$100
EZ #1	A MC 39836	77	133		\$100	\$100
EZ #2	A MC 39837	77	134		\$100	\$100
EZ #3	A MC 39838	77	135		\$100	\$100
EZ #8	A MC 39839	77	140		\$100	\$100
EZ #9	A MC 39840	77	141		\$100	\$100
EZ #10	A MC 39841	77	142		\$100	\$100
EZ #18	A MC 39842	77	150		\$100	\$100
EZ #19	A MC 39843	77	151		\$100	\$100
EZ #20	A MC 39844	77	152		\$100	\$100
EZ #34	A MC 39845	77	166		\$100	\$100
EZ #35	A MC 39846	77	167		\$100	\$100
EZ #36	A MC 39847	77	168		\$100	\$100
EZ #53	A MC 39848	77	185		\$100	\$100
EZ #54	A MC 39849	77	186		\$100	\$100
EZ #55	A MC 39850	77	187		\$100	\$100
EZ #78	A MC 39851	77	210		\$100	\$100
EZ #79	A MC 39852	77	211		\$100	\$100

RECEIVED  
 B.L.M. AZ STATE OFFICE  
 AUG 27 1 06 PM '93  
 PHOENIX, ARIZONA

<u>Claim Name</u>	<u>BLM Serial No.</u>	<u>Recording Information</u> <u>Book</u> <u>Page</u>	<u>Rental Fee</u> <u>For Assessment</u> <u>Year Beginning</u> <u>September 1, 1992</u>	<u>Rental Fee</u> <u>For Assessment</u> <u>Year Beginning</u> <u>September 1, 1993</u>
EZ #246	A MC 39897	105    163	\$100	\$100
EZ #247	A MC 39898	105    164	\$100	\$100
KZ #2	A MC 244032	377    910	\$100	\$100
KZ #3	A MC 244033	377    911	\$100	\$100
KZ #4	A MC 244034	377    912	\$100	\$100
KZ #5	A MC 244035	377    913	\$100	\$100
KZ #6	A MC 244036	377    914	\$100	\$100
KZ #7	A MC 244037	377    915	\$100	\$100
KZ #8	A MC 244038	377    916	\$100	\$100
KZ #9	A MC 244039	377    917	\$100	\$100
KZ #10	A MC 244040	377    918	\$100	\$100
KZ #11	A MC 244041	377    919	\$100	\$100
KZ #19	A MC 250143	383    378	\$100	\$100

COCHISE COUNTY

<u>Claim Name</u>	<u>BLM Serial No.</u>	<u>Recorded at</u> <u>Fee Number</u>	<u>Rental Fee</u> <u>For Assessment</u> <u>Year Beginning</u> <u>September 1, 1992</u>	<u>Rental Fee</u> <u>For Assessment</u> <u>Year Beginning</u> <u>September 1, 1993</u>
HAT 1	AMC 294064	890305621	\$100	\$100
HAT 2	AMC 294065	890305622	\$100	\$100
HAT 3	AMC 294066	890305623	\$100	\$100
HAT 4	AMC 294067	890305624	\$100	\$100
HAT 5	AMC 294068	890305625	\$100	\$100
HAT 6	AMC 294069	890305626	\$100	\$100
HAT 7	AMC 294070	890305627	\$100	\$100
HAT 8	AMC 294071	890305628	\$100	\$100
HAT 9	AMC 294072	890305629	\$100	\$100
HAT 10	AMC 294073	890305630	\$100	\$100
HAT 11	AMC 294074	890305631	\$100	\$100
HAT 12	AMC 294075	890305632	\$100	\$100
HAT 13	AMC 294076	890305633	\$100	\$100
HAT 14	AMC 294077	890305634	\$100	\$100
HAT 15	AMC 294078	890305635	\$100	\$100
HAT 16	AMC 294079	890305636	\$100	\$100
HAT 17	AMC 294080	890305637	\$100	\$100
HAT 18	AMC 294081	890305638	\$100	\$100
HAT 19	AMC 294082	890305639	\$100	\$100
HAT 20	AMC 294083	890305640	\$100	\$100
HAT 21	AMC 294084	890305641	\$100	\$100
HAT 22	AMC 294085	890305642	\$100	\$100
HAT 23	AMC 294086	890305643	\$100	\$100
HAT 24	AMC 294087	890305644	\$100	\$100
HAT 25	AMC 294088	890305645	\$100	\$100
HAT 26	AMC 294089	890305646	\$100	\$100
HAT 27	AMC 294090	890305647	\$100	\$100
HAT 28	AMC 294091	890305648	\$100	\$100
HAT 29	AMC 294092	890305649	\$100	\$100
HAT 30	AMC 294093	890305650	\$100	\$100
HAT 31	AMC 294094	890305651	\$100	\$100
HAT 32	AMC 294095	890305652	\$100	\$100
HAT 33	AMC 294096	890305653	\$100	\$100

294064 - 294102 are closed  
 the Now in civil court thus  
 Rental was Filed.    en

RECEIVED  
 BLM, AZ STATE OFFICE  
 AUG 27 1 06 PM '93  
 PHOENIX, ARIZONA



<u>Claim Name</u>	<u>BLM Serial No.</u>	<u>Recorded at Fee Number</u>	<u>Rental Fee For Assessment Year Beginning September 1, 1992</u>	<u>Rental Fee For Assessment Year Beginning September 1, 1993</u>
HAT 34	AMC 294097	890305654	\$100	\$100
HAT 35	AMC 294098	890305655	\$100	\$100
HAT 36	AMC 294099	890305656	\$100	\$100
HAT 37	AMC 294100	890305657	\$100	\$100
HAT 38	AMC 294101	890305658	\$100	\$100
HAT 39	AMC 294102	890305659	<u>\$100</u>	<u>\$100</u>
			\$12,000.00	\$12,000.00
			Total	<u>\$24,000.00</u>

If there is any question regarding this document, please contact me at this office.

Regards,

*James C. Kirchner*

James C. Kirchner

JCK/sb

RECEIVED  
BLM. AZ STATE OFFICE  
Aug 27 1 06 PM '93  
PHOENIX, ARIZONA

UNITED STATES  
DEPARTMENT OF THE INTERIOR  
BUREAU OF LAND MANAGEMENT

RECEIPT AND ACCOUNTING ADVICE

No. 2044790

WG/AZ

08/27/93

Subject: CLAIM RENTAL FEE 1993 & 1994 (120)

2 73 13

24,000.00

Applicant:

UOP MOLECULAR SIEVE PLANT  
BOX 11486  
CHICKASAW ALABAMA 36611

SAME CK. # 10323

Remitter:

Assignor:

LEASE MANAGEMENT DATA ☐ NEW ☐ UPDATE ☐ PAYMENT

ORIGINAL SERIAL NO.	ASG.	TYPE	ST.	CTY.	FUND SYMBOL	ACRES/UNITS	RATE
AMC 39889, ET AL							

AMOUNT	ANV. DATE	EXP. DATE	BILL CYC.	S/C	DISTRICT	NEXT BILL	MISC. DATA	U of M	ACTUAL UNITS

ASSIGNMENT SERIAL NO.	ASG.	TYPE	ST.	CTY.	FUND SYMBOL	ACRES/UNITS	RATE

AMOUNT	ANV. DATE	EXP. DATE	BILL CYC.	S/C	DISTRICT	NEXT BILL	MISC. DATA	U of M	ACTUAL UNITS

APPLY REMITTANCE

ACTION	FUND SYMBOL	CTY.	AMOUNT
FILING FEE			
RENTAL			
UNEARNED			
REFUND			
TOTAL			
AMOUNT DUE			

Remarks:

BY:

DATE:

☐ Lease in Escrow?

☐ KGS?

☐ Auto Escalates?

☐ Auto Renew?

☐ Of Interest?

☐ Operating Rights?

☐ Operator

☐ Bond Filed?

FOR MMS USE ONLY

BILLEE	FOREST REFUGE
NUMBER	
OCS SECTION	
CODE	

CASE FOLDER COPY

AFFIDAVIT OF LABOR PERFORMED AND IMPROVEMENTS MADE ON GROUP OF CLAIMS

39836

244031

250143

294064

TD

STATE OF COLORADO )

COUNTY OF MESA )



11-17-92 4:15 PM

STATE OF ARIZONA, County of Graham, ss Fee \$14.00, 5549

I hereby certify that the within instrument was filed and recorded at request of JAMES KIRCHNER

In Docket No. 455 Page 50-1 and indexed in ADL

Witness my hand and official seal the day and year aforesaid.

SHIRLEY ANGLE

COUNTY RECORDER *Drexel Hamner* Deputy

James C. Kirchner, being duly sworn deposes and says that he is a citizen of the United States and more than twenty-one (21) years of age, and resides at Grand Junction in Mesa County, State of Colorado, and is personally acquainted with those certain mining claims and premises located and described as follows:

Claim Name	BLM Serial No.	Recording Information	
		Book	Page
EZ #1	A MC 39836	77	133
EZ #2	A MC 39837	77	134
EZ #3	A MC 39838	77	135
EZ #8	A MC 39839	77	140
EZ #9	A MC 39840	77	141
EZ #10	A MC 39841	77	142
EZ #18	A MC 39842	77	150
EZ #19	A MC 39843	77	151
EZ #20	A MC 39844	77	152
EZ #34	A MC 39845	77	166
EZ #35	A MC 39846	77	167
EZ #36	A MC 39847	77	168
EZ #53	A MC 39848	77	188
EZ #54	A MC 39849	77	188
EZ #55	A MC 39850	77	188
EZ #78	A MC 39851	77	210
EZ #79	A MC 39852	77	211
EZ #246	A MC 39897	105	163
EZ #247	A MC 39898	105	164
KZ #2	A MC 244032	377	910
KZ #3	A MC 244033	377	911
KZ #4	A MC 244034	377	912
KZ #5	A MC 244035	377	913
KZ #6	A MC 244036	377	914
KZ #7	A MC 244037	377	915
KZ #8	A MC 244038	377	916
KZ #9	A MC 244039	377	917
KZ #10	A MC 244040	377	918
KZ #11	A MC 244041	377	919
KZ #19	A MC 250143	383	378

all situated in the County of Graham and State of Arizona, and notices of location of which mining claims and premises are recorded in the office of the County Recorder of said County of Graham.

RECEIVED  
BLM, AZ STATE OFFICE

DEC 7 '92

5:00 A.M.  
PHOENIX, ARIZONA

That between the 1st day of September, A.D., 1991 and the 31st day of August, A.D., 1992, at least \$3,000.00 worth of work was performed and done for the purpose of developing all of said mining claims and to develop each of said mining claims, as all of said mining claims adjoin each other and are extensions of each other and the said mining claims constitute one group; and the tendency of said work was to develop each and all of said mining claims; that said work and improvements were made by and at the expense of UOP. the owners of said premises and mining claims for the purpose of complying with the laws of the United States and the State of Arizona. pertaining to assessment or annual work, and Cook Tillage Service, Bowie, Arizona, was the company employed by the said owner and who labored upon said mining claims and premises and who did said work and improvements.


James C. Kirchner  
James C. Kirchner

Subscribed and sworn to before me this 13<sup>th</sup> day of November,  
A.D., 19 92.

Sharon Brownlee  
Notary Public

My Commission expires:

32-93






# AFFIDAVIT OF LABOR PERFORMED AND IMPROVEMENTS MADE ON GROUP OF CLAIMS

STATE OF COLORADO )

COUNTY OF MESA )

SS



11-17-92 4:15PM  
STATE OF ARIZONA, County of Graham, ss Fee \$ 14.00 5550  
I hereby certify that the within instrument was filed and recorded at  
request of James Kirchner  
in Duckel No. 455 Page 52-3 and indexed in ADL  
Witness my hand and official seal the day and year aforesaid.  
SHIRLEY ANGLE  
COUNTY RECORDER BY Shirley Angle Deputy

James C. Kirchner, being duly sworn deposes and says that he is a citizen of the United States and more than twenty-one (21) years of age, and resides at Grand Junction in Mesa County, State of Colorado, and is personally acquainted with those certain mining claims and premises located and described as follows:

Claim Name	BLM Serial No.	Recording Information	
		Book	Page
EZ #100	A MC 39853	77	232
EZ #101	A MC 39854	77	233
EZ #113	A MC 39855	77	245
EZ #114	A MC 39856	77	246
EZ #115	A MC 39857	77	247
EZ #116	A MC 39858	77	248
EZ #117	A MC 39859	77	249
EZ #118	A MC 39860	77	250
EZ #119	A MC 39861	77	251
EZ #120	A MC 39862	77	252
EZ #127	A MC 39863	77	259
EZ #128	A MC 39864	77	260
EZ #129	A MC 39865	77	261
EZ #130	A MC 39866	77	262
EZ #131	A MC 39867	77	263
EZ #132	A MC 39868	77	264
EZ #133	A MC 39869	77	265
EZ #134	A MC 39870	77	266
EZ #142	A MC 39871	77	274
EZ #143	A MC 39872	77	275
EZ #144	A MC 39873	77	276
EZ #145	A MC 39874	77	277
EZ #146	A MC 39875	77	278
EZ #147	A MC 39876	77	279
EZ #148	A MC 39877	77	280
EZ #158	A MC 39878	77	290
EZ #159	A MC 39879	77	291
EZ #160	A MC 39880	77	292
EZ #161	A MC 39881	77	293
EZ #162	A MC 39882	77	294
EZ #240	A MC 39896	78	530

9:00 A.M.  
PHOENIX, ARIZONA

DEC 7 '92

RECEIVED  
BLM AZ STATE OFFICE

all situated in the County of Graham and State of Arizona, and notices of location of which mining claims and premises are recorded in the office of the County Recorder of said County of Graham.

That between the 1st day of September, A.D., 1991 and the 31st day of August, A.D., 1992, at least \$3,100.00 worth of work was performed and done for the purpose of developing all of said mining claims and to develop each of said mining claims, as all of said mining claims adjoin each other and are extensions of each other and the said mining claims constitute one group; and the tendency of said work was to develop each and all of said mining claims; that said work and improvements were made by and at the expense of UOP, the owners of said premises and mining claims for the purpose of complying with the laws of the United States and the State of

Arizona, pertaining to assessment or annual work, and Cooke Tillage Service, Bowie, Arizona, was the company employed by the said owner and who labored upon said mining claims and premises and who did said work and improvements.

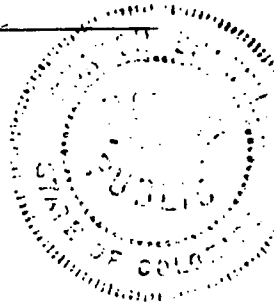
James C. Kirchner  
James C. Kirchner

Subscribed and sworn to before me this 13<sup>th</sup> day of November,  
A.D., 19 92.

Sharon Browne  
Notary Public

My Commission expires:

3-2-93




9:00 A.M.  
PHOENIX, ARIZONA

DEC 7 '92

B.I.M. AZ STATE OFFICE

AFFIDAVIT OF LABOR PERFORMED AND IMPROVEMENTS MADE ON GROUP OF CLAIMS

STATE OF COLORADO )  
 )  
 COUNTY OF MESA ) SS



STATE OF ARIZONA, County of Graham, ss Dec 14. 00 5551  
 I hereby certify that the within instrument was filed and recorded at  
 request of James Kirchner 11-17-92 4:15 PM  
 In Duckel No. 455 Page 54 and indexed in ADL  
 Witness my hand and official seal the day and year aforesaid.  
 SHIRLEY ANGLE  
 COUNTY RECORDER Shirley Angle Deputy

James C. Kirchner, being duly sworn deposes and says that he is a citizen of the United States and more than twenty-one (21) years of age, and resides at Grand Junction in Mesa County, State of Colorado, and is personally acquainted with those certain mining claims and premises located and described as follows:

Claim Name	BLM Serial No.	Recording Information	
		Book	Page
EZ #168	A MC 39883 ✓	77	300
EZ #182	A MC 39884 ✓	77	311
EZ #183	A MC 39885 ✓	77	315
EZ #184	A MC 39886 ✓	77	316
EZ #185	A MC 39887 ✓	77	317
EZ #186	A MC 39888 ✓	77	318

RECEIVED  
 911-17-92  
 DEC 17 92

all situated in the County of Graham and State of Arizona, and notices of location of which mining claims and premises are recorded in the office of the County Recorder of said County of Graham.

That between the 1st day of September, A.D., 1991 and the 31st day of August, A.D., 1992, at least \$600.00 worth of work was performed and done for the purpose of developing all of said mining claims and to develop each of said mining claims, as all of said mining claims adjoin each other and are extensions of each other and the said mining claims constitute one group; and the tendency of said work was to develop each and all of said mining claims; that said work and improvements were made by and at the expense of UOP, the owners of said premises and mining claims for the purpose of complying with the laws of the United States and the State of Arizona, pertaining to assessment or annual work, and Cooke Tillage Service, Bowie, Arizona, was the company employed by the said owner and who labored upon said mining claims and premises and who did said work and improvements.


James C Kirchner  
 James C. Kirchner

Subscribed and sworn to before me this 13<sup>th</sup> day of November,  
 A.D., 19 92.

Sharon Brownlee  
 Notary Public

My Commission expires:

3-2-93



# AFFIDAVIT OF LABOR PERFORMED AND IMPROVEMENTS MADE ON GROUP OF CLAIMS

STATE OF COLORADO )  
 )  
COUNTY OF MESA )

SS



11-17-92 4:15PM  
STATE OF ARIZONA, County of Graham, ss Fee \$14.00 No. 5552  
I hereby certify that the within instrument was filed and recorded at  
request of James Kirchner  
In Duckel No. 455 Page 55 and indexed in ADL  
Witness my hand and official seal the day and year aforesaid.  
SHIRLEY ANGLE  
COUNTY RECORDER BY Deane Hamer Deputy

James C. Kirchner, being duly sworn deposes and says that he is a citizen of the United States and more than twenty-one (21) years of age, and resides at Grand Junction in Mesa County, State of Colorado, and is personally acquainted with those certain mining claims and premises located and described as follows:

Claim Name	BLM Serial No.	Recording Information	
		Book	Page
EZ #208	A MC 39889	77	340
EZ #209	A MC 39890	77	341
EZ #216	A MC 39891	77	342
EZ #217	A MC 39892	77	343
EZ #218	A MC 39893	77	350
EZ #226	A MC 39894	77	358
EZ #227	A MC 39895	77	359
KZ #12	A MC 244042	377	920
KZ #13	A MC 244043	377	921
KZ #14	A MC 244044	377	922
KZ #15	A MC 244045	377	923
KZ #16	A MC 244046	377	924
KZ #17	A MC 244047	377	925
KZ #18	A MC 244048	377	926

RECEIVED  
BLM AZ STATE OFFICE  
DEC 1 1992  
9:00

all situated in the County of Graham and State of Arizona, and notices of location of which mining claims and premises are recorded in the office of the County Recorder of said County of Graham.

That between the 1st day of September, A.D., 1991 and the 31st day of August, A.D., 1992, at least \$1,400.00 worth of work was performed and done for the purpose of developing all of said mining claims and to develop each of said mining claims, as all of said mining claims adjoin each other and are extensions of each other and the said mining claims constitute one group; and the tendency of said work was to develop each and all of said mining claims: that said work and improvements were made by and at the expense of UOP, the owners of said premises and mining claims for the purpose of complying with the laws of the United States and the State of Arizona, pertaining to assessment or annual work, and Cooke Tillage Service, Bowie, Arizona, was the company employed by the said owner and who labored upon said mining claims and premises and who did said work and improvements.

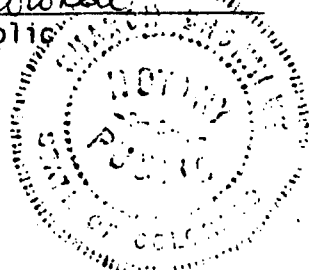
James C Kirchner  
James C. Kirchner

Subscribed and sworn to before me this 13<sup>th</sup> day of November,  
A.D., 19 92.

Sharon Brownlee  
Notary Public

My Commission expires:

3-2-93





NOV 19 1992 101  
03E-1

AFFIDAVIT OF LABOR PERFORMED AND IMPROVEMENTS MADE ON GROUP OF CLAIMS

STATE OF COLORADO     )  
                              )     ss  
COUNTY OF MESA         )

James C. Kirchner, being duly sworn deposes and says that he is a citizen of the United States and more than twenty-one (21) years of age, and resides at Grand Junction in Mesa County, State of Colorado, and is personally acquainted with those certain mining claims and premises located and described as follows:

<u>Claim Name</u>	<u>BLM Serial Number</u>	<u>Recorded at</u> <u>Fee Number</u>
HAT 1	AMC 294064	890305621
HAT 2	AMC 294065	890305622
HAT 3	AMC 294066	890305623
HAT 4	AMC 294067	890305624
HAT 5	AMC 294068	890305625
HAT 6	AMC 294069	890305626
HAT 7	AMC 294070	890305627
HAT 8	AMC 294071	890305628
HAT 9	AMC 294072	890305629
HAT 10	AMC 294073	890305630
HAT 11	AMC 294074	890305631
HAT 12	AMC 294075	890305632
HAT 13	AMC 294076	890305633
HAT 14	AMC 294077	890305634
HAT 15	AMC 294078	890305635
HAT 16	AMC 294079	890305636
HAT 17	AMC 294080	890305637
HAT 18	AMC 294081	890305638
HAT 19	AMC 294082	890305639
HAT 20	AMC 294083	890305640
HAT 21	AMC 294084	890305641
HAT 22	AMC 294085	890305642
HAT 23	AMC 294086	890305643
HAT 24	AMC 294087	890305644
HAT 25	AMC 294088	890305645
HAT 26	AMC 294089	890305646
HAT 27	AMC 294090	890305647
HAT 28	AMC 294091	890305648
HAT 29	AMC 294092	890305649
HAT 30	AMC 294093	890305650
HAT 31	AMC 294094	890305651
HAT 32	AMC 294095	890305652
HAT 33	AMC 294096	890305653
HAT 34	AMC 294097	890305654
HAT 35	AMC 294098	890305655
HAT 36	AMC 294099	890305656
HAT 37	AMC 294100	890305657
HAT 38	AMC 294101	890305658
HAT 39	AMC 294102	890305659

9:00 A.M.  
PHOENIX, ARIZONA

DEC 7 '92

RECEIVED  
BLM AZ OFFICE

all situated in the County of Cochise and State of Arizona, and notices of location of which mining claims and premises are recorded in the office of the County Recorder of said County of Cochise.



FEE # 921127723  
OFFICIAL RECORDS  
COCHISE COUNTY  
DATE            HOUR  
11/19/92       10

REQUEST            OF  
KIRCHNER, J C  
CHRISTINE RHODES-RECORDER  
FEE :     14.00     PAGES :     2

921127723  
KIRCHNER, J C  
115 N 5TH ST #401  
GRAND JUNCTIO, CO. 81501


921127723

That between the 1st day of September, A.D., 1991 and the 31st day of August, A.D., 1992, at least \$3,900.00 worth of work was performed and done for the purpose of developing all of said mining claims and to develop each of said mining claims, as all of said mining claims adjoin each other and are extensions of each other and the said mining claims constitute one group; and the tendency of said work was to develop each and all of said mining claims; that said work and improvements were made by and at the expense of UOP, the owners of said premises and mining claims for the purpose of complying with the laws of the United States and the State of Arizona, pertaining to assessment or annual work, and Cooke Tillage Service, Bowie, Arizona, was the company employed by the said owner and who labored upon said mining claims and premises and who did said work and improvements.

James C. Kirchner  
James C. Kirchner

Subscribed and sworn to before me this 13<sup>th</sup> day of November,  
A.D., 19 92.

Sharon Burdette  
Notary Public

A circular notary seal for Sharon Burdette, Notary Public, State of Colorado. The seal features her name and title around the perimeter, with a central emblem.

My Commission expires:

3-2-93

9:00 A.M.  
PHOENIX, ARIZONA

DEC 7 '92

B.L.M. AL STATE OFFICE

**UOP**

**James C. Kirchner**  
**UOP**  
**Molecular Sieve**  
**115 N. 5th Street, #401**  
**Grand Junction, CO 81501**

**Telephone: (303) 245-7957**  
**FAX: (303) 243-3746**

December 4, 1992

Bureau of Land Management  
Arizona State Office  
Mining Claims Section  
P. O. Box 16563  
Phoenix, Arizona 85011

Attention Chief, Branch of Records and Data Management

Dear Sir or Madam:

In accordance with 3833.2 43 CFR Part 3830, enclosed are five (5) exact copies of the Affidavits of Annual Assessment Work for five (5) groups of claims which have been or will be filed with the county recorder of the county in which the claims are located, for the assessment year beginning September 1, 1991 and ending August 31, 1992, for the claims listed below:

<u>Name of Claim</u>	<u>BLM Serial No.</u>
EZ #208, 209	A MC 39889, 39890
EZ #216-218, incl.	A MC 39891-39893
EZ #226, 227	A MC 39894, 39895
KZ #12-18	A MC 244042-244048
EZ #168	A MC 39883
EZ #182	A MC 39884
EZ #183	A MC 39885
EZ #184	A MC 39886
EZ #185	A MC 39887
EZ #186	A MC 39888

RECEIVED  
BLM AZ STATE OFFICE  
DEC 11 1992  
9:00 A.M.  
PHOENIX, ARIZONA

-2-

Name of Claim

BLM Serial No.

EZ #100, 101  
EZ #113-120, incl.  
EZ #127-134, incl.  
EZ #142-148, incl.  
EZ #158-162, incl.  
EZ #240

A MC 39853, 39854  
A MC 39855-39862  
A MC 39863-39870  
A MC 39871-39877  
A MC 39878-39882  
A MC 39896

EZ #1-3, incl.  
EZ #8-10, incl.  
EZ #18-20, incl.  
EZ #34-36, incl.  
EZ #53-55, incl.  
EZ #78, 79  
EZ #246, 247  
KZ #2-11  
KZ #19

A MC 39836-39838  
A MC 39839-39841  
A MC 39842-39844  
A MC 39845-39847  
A MC 39848-39850  
A MC 39851, 39852  
A MC 39897, 39898  
A MC 244032-244041  
A MC 250143

HAT #1-39, incl.

A MC 294064-294102

Enclosed is check No. 252 for \$600 payable to the Department of the Interior, BLM, Arizona Office, to cover the nonrefundable service charge for each claim listed on the Affidavits of Labor.

If there are any questions regarding these documents, please contact me at this office.

Regards,

*James C. Kirchner*

James C. Kirchner

JCK/sb

Enclosures

CERTIFIED MAIL, RETURN RECEIPT REQUESTED  
P359712922

RECEIVED  
BLM ARIZONA OFFICE  
DEC 1 1997  
9:00 A.M.  
PHOENIX, ARIZONA



Form 1370-41  
(March 1984)

UNITED STATES  
DEPARTMENT OF THE INTERIOR  
BUREAU OF LAND MANAGEMENT

RECEIPT AND ACCOUNTING ADVICE

No. 1951023

CP/AZ

12/07/92

Subject: AFFIDAVITS OF ASSESSMENT WORK (120)

2 67 12

600.00

Applicant:

UOP  
C/O JAMES C KIRCHNER  
115 N 5TH ST #401  
BRAND JUNCTION, CO 81501

SAME - CK #252

Remitter:

Assignor:

LEASE MANAGEMENT DATA ☐ NEW ☐ UPDATE ☐ PAYMENT

ORIGINAL SERIAL NO.	ASG.	TYPE	ST.	CTY.	FUND SYMBOL	ACRES/UNITS	RATE
AMC 39889, ET AL							

AMOUNT	ANV. DATE	EXP. DATE	BILL CYC.	S/C	DISTRICT	NEXT BILL	MISC. DATA	U of M	ACTUAL UNITS

ASSIGNMENT SERIAL NO.	ASG.	TYPE	ST.	CTY.	FUND SYMBOL	ACRES/UNITS	RATE

AMOUNT	ANV. DATE	EXP. DATE	BILL CYC.	S/C	DISTRICT	NEXT BILL	MISC. DATA	U of M	ACTUAL UNITS

APPLY REMITTANCE			
ACTION	FUND SYMBOL	CTY.	AMOUNT
FILING FEE			
RENTAL			
UNEARNED			
REFUND			
TOTAL			
AMOUNT DUE			

Remarks:

ACK 2

BY:

DATE:

- ☐ Lease in Escrow?  
☐ KGS?  
☐ Auto Escalates?  
☐ Auto Renew?

Of Interest?  
Operating Rights?  
Operator  
Bond Filed?

FOR MMS USE ONLY

BILLEE	FOREST REFUGE
NUMBER	
OCS SECTION	
CODE	

CASE FOLDER COPY

39836  
244032  
250143

**AFFIDAVIT OF LABOR PERFORMED AND IMPROVEMENTS MADE ON GROUP OF CLAIMS**

STATE OF COLORADO )  
 )  
COUNTY OF MESA )

10-17-91 8:45 AM 14.00 4489  
STATE OF ARIZONA, County of Graham, as Fee \$ No.  
I hereby certify that the within instrument was filed and recorded at  
request of James C. Kirchner  
in Docket No. 440 Page 703 and indexed in ADL  
Witness my hand and official seal the day and year aforesaid.  
SHIRLEY ANGLE  
COUNTY RECORDER



James C. Kirchner, being duly sworn deposes and says that he is a citizen of the United States and more than twenty-one (21) years of age, and resides at Grand Junction in Mesa County, State of Colorado, and is personally acquainted with those certain mining claims and premises located and described as follows:

Claim Name	BLM Serial No.	Recording Information	
		Book	Page
EZ #208	A MC 39889	77	340
EZ #209	A MC 39890	77	341
EZ #216	A MC 39891	77	348
EZ #217	A MC 39892	77	349
EZ #218	A MC 39893	77	350
EZ #226	A MC 39894	77	358
EZ #227	A MC 39895	77	359
KZ #12	A MC 244042	377	920
KZ #13	A MC 244043	377	921
KZ #14	A MC 244044	377	922
KZ #15	A MC 244045	377	923
KZ #16	A MC 244046	377	924
KZ #17	A MC 244047	377	925
KZ #18	A MC 244048	377	926

RECEIVED  
BLM STATE OFFICE

Oct 28 '91

9:00 A.M. ARIZONA  
COUNTY OFFICE

all situated in the County of Graham and State of Arizona, and notices of location of which mining claims and premises are recorded in the office of the County Recorder of said County of Graham.

That between the 1st day of September, A.D., 1990 and the 31st day of August, A.D., 1991 at least \$1,400.00 worth of work was performed and done for the purpose of developing all of said mining claims and to develop each of said mining claims, as all of said mining claims adjoin each other and are extensions of each other and the said mining claims constitute one group; and the tendency of said work was to develop each and all of said mining claims; that said work and improvements were made by and at the expense of UOP, the owners of said premises and mining claims for the purpose of complying with the laws of the United States and the State of Arizona, pertaining to assessment or annual work, and Cooke Tillage Service, Bowie, Arizona, was the company employed by the said owner and who labored upon said mining claims and premises and who did said work and improvements.


James C Kirchner  
James C. Kirchner

Subscribed and sworn to before me this 10<sup>th</sup> day of October, A.D., 1991.

Judy A. Casper  
Notary Public

My Commission expires:  
5-20-94

440 PAGE 703



# **AFFIDAVIT OF LABOR PERFORMED AND IMPROVEMENTS MADE ON GROUP OF CLAIMS**

STATE OF COLORADO )  
 )  
COUNTY OF MESA ) ss

STATE OF ARIZONA, County of Graham, as Fee \$ 14.00, 4490  
I hereby certify that the within instrument was filed and recorded at  
request of James C. Kirchner 10-17-91 8:45 AM  
in Docket No. 440 Page 704 and indexed in ADL  
Witness my hand and official seal the day and year aforesaid.  
SHIRLEY ANGLE  
COUNTY RECORDER *[Signature]* Deputy



James C. Kirchner, being duly sworn deposes and says that he is a citizen of the United States and more than twenty-one (21) years of age, and resides at Grand Junction in Mesa County, State of Colorado, and is personally acquainted with those certain mining claims and premises located and described as follows:

Claim Name	BLM Serial No.	Recording Information	
		Book	Page
EZ #168 ✓	A MC 39883	77	300
EZ #182	A MC 39884	77	314
EZ #183	A MC 39885	77	315
EZ #184	A MC 39886	77	316
EZ #185	A MC 39887	77	317
EZ #186	A MC 39888	77	318

RECEIVED  
AT MESA OFFICE  
OCT 26 1991  
PROPERTY FILED

all situated in the County of Graham and State of Arizona, and notices of location of which mining claims and premises are recorded in the office of the County Recorder of said County of Graham.

That between the 1st day of September, A.D., 1990 and the 31st day of August, A.D., 1991, at least \$600.00 worth of work was performed and done for the purpose of developing all of said mining claims and to develop each of said mining claims, as all of said mining claims adjoin each other and are extensions of each other and the said mining claims constitute one group; and the tendency of said work was to develop each and all of said mining claims; that said work and improvements were made by and at the expense of UOP, the owners of said premises and mining claims for the purpose of complying with the laws of the United States and the State of Arizona, pertaining to assessment or annual work, and Cooke Tillage Service, Bowie, Arizona, was the company employed by the said owner and who labored upon said mining claims and premises and who did said work and improvements.

*[Signature: James C. Kirchner]*  
James C. Kirchner


Subscribed and sworn to before me this 10<sup>TH</sup> day of October,  
A.D., 1991.

*[Signature: Judy A. Casper]*  
Notary Public

My Commission expires:

5-20-94

DOCKET 440 PAGE 704



**AFFIDAVIT OF LABOR PERFORMED AND IMPROVEMENTS MADE ON GROUP OF CLAIMS**

STATE OF COLORADO

COUNTY OF MESA



STATE OF ARIZONA, County of Graham, as Fee \$ 14.00 No. 4491  
 I hereby certify that the within instrument was filed and recorded at  
 request of James C. Kirchner 10-17-91 8:45 AM  
 in Docket No. 440 Page 705-6 and indexed in ADL  
 Witness my hand and official seal this day and year aforesaid.  
 SHIRLEY ANGLE  
 COUNTY RECORDER BY [Signature] Deputy

James C. Kirchner, being duly sworn deposes and says that he is a citizen of the United States and more than twenty-one (21) years of age, and resides at Grand Junction in Mesa County, State of Colorado, and is personally acquainted with those certain mining claims and premises located and described as follows:

Claim Name	BLM Serial No.	Recording Information	
		Book	Page
EZ #100	A MC 39853	77	232
EZ #101	A MC 39854	77	233
EZ #113	A MC 39855	77	245
EZ #114	A MC 39856	77	246
EZ #115	A MC 39857	77	247
EZ #116	A MC 39858	77	248
EZ #117	A MC 39859	77	249
EZ #118	A MC 39860	77	250
EZ #119	A MC 39861	77	251
EZ #120	A MC 39862	77	252
EZ #127	A MC 39863	77	259
EZ #128	A MC 39864	77	260
EZ #129	A MC 39865	77	261
EZ #130	A MC 39866	77	262
EZ #131	A MC 39867	77	263
EZ #132	A MC 39868	77	264
EZ #133	A MC 39869	77	265
EZ #134	A MC 39870	77	266
EZ #142	A MC 39871	77	274
EZ #143	A MC 39872	77	275
EZ #144	A MC 39873	77	276
EZ #145	A MC 39874	77	277
EZ #146	A MC 39875	77	278
EZ #147	A MC 39876	77	279
EZ #148	A MC 39877	77	280
EZ #158	A MC 39878	77	290
EZ #159	A MC 39879	77	291
EZ #160	A MC 39880	77	292
EZ #161	A MC 39881	77	293
EZ #162	A MC 39882	77	294
EZ #240	A MC 39896	78	530

RECEIVED  
 BLM AZ STATE OFFICE  
 OCT 28 '91  
 PHOENIX, ARIZONA

all situated in the County of Graham and State of Arizona, and notices of location of which mining claims and premises are recorded in the office of the County Recorder of said County of Graham.

That between the 1st day of September, A.D., 1990 and the 31st day of August, A.D., 1991, at least \$3,100.00 worth of work was performed and done for the purpose of developing all of said mining claims and to develop each of said mining claims, as all of said mining claims adjoin each other and are extensions of each other and the said mining claims constitute one group; and the tendency of said work was to develop each and all of said mining claims; that said work and improvements were made by and at the expense of UOP, the owners of said premises and mining claims for the purpose of complying with the laws of the United States and the State of

Arizona, pertaining to assessment or annual work, and Cooke Tillage Service, Bowie, Arizona, was the company employed by the said owner and who labored upon said mining claims and premises and who did said work and improvements.


James C Kirchner  
James C. Kirchner

Subscribed and sworn to before me this 10<sup>TH</sup> day of October,  
A.D., 19 91.

Judy Q. Casper  
Notary Public

My Commission expires:

5-20-94



RECEIVED  
BLM. AZ STATE OFFICE  
Oct 28 '91  
9:00 A.M.  
PHOENIX, ARIZONA



**AFFIDAVIT OF LABOR PERFORMED AND IMPROVEMENTS MADE ON GROUP OF CLAIMS**



STATE OF COLORADO )

COUNTY OF MESA )

ss

STATE OF ARIZONA, County of Graham, as Filed 14.00 No. 4492  
 I hereby certify that the within instrument was filed and recorded at  
 request of James C. Kirchner 10-17-91 8:45AM  
 in Docket No. 440 Page 707-8 and indexed in ADL  
 Witness my hand and official seal this day and year aforesaid,  
 SHIRLEY ANGLE  
 COUNTY RECORDER BY *[Signature]*

James C. Kirchner, being duly sworn deposes and says that he is a citizen of the United States and more than twenty-one (21) years of age, and resides at Grand Junction in Mesa County, State of Colorado, and is personally acquainted with those certain mining claims and premises located and described as follows:

Claim Name	BLM Serial No.	Recording Information	
		Book	Page
EZ #1	A MC 39836	77	133
EZ #2	A MC 39837	77	134
EZ #3	A MC 39838	77	135
EZ #8	A MC 39839	77	140
EZ #9	A MC 39840	77	141
EZ #10	A MC 39841	77	142
EZ #18	A MC 39842	77	150
EZ #19	A MC 39843	77	151
EZ #20	A MC 39844	77	152
EZ #34	A MC 39845	77	166
EZ #35	A MC 39846	77	167
EZ #36	A MC 39847	77	168
EZ #53	A MC 39848	77	185
EZ #54	A MC 39849	77	186
EZ #55	A MC 39850	77	187
EZ #78	A MC 39851	77	210
EZ #79	A MC 39852	77	211
EZ #246	A MC 39897	105	163
EZ #247	A MC 39898	105	164
KZ #2	A MC 244032	377	910
KZ #3	A MC 244033	377	911
KZ #4	A MC 244034	377	912
KZ #5	A MC 244035	377	913
KZ #6	A MC 244036	377	914
KZ #7	A MC 244037	377	915
KZ #8	A MC 244038	377	916
KZ #9	A MC 244039	377	917
KZ #10	A MC 244040	377	918
KZ #11	A MC 244041	377	919
KZ #19	A MC 250143	383	378

all situated in the County of Graham and State of Arizona, and notices of location of which mining claims and premises are recorded in the office of the County Recorder of said County of Graham.

RECEIVED  
 B.L.M. AZ STATE OFFICE  
 Oct 28 '91  
 9:00 A.M.  
 PHOENIX, ARIZONA

That between the 1st day of September, A.D., 1990 and the 31st day of August, A.D., 1991, at least \$3,000.00 worth of work was performed and done for the purpose of developing all of said mining claims and to develop each of said mining claims, as all of said mining claims adjoin each other and are extensions of each other and the said mining claims constitute one group; and the tendency of said work was to develop each and all of said mining claims; that said work and improvements were made by and at the expense of UOP, the owners of said premises and mining claims for the purpose of complying with the laws of the United States and the State of Arizona, pertaining to assessment or annual work, and Cook Tillage Service, Bowie, Arizona, was the company employed by the said owner and who labored upon said mining claims and premises and who did said work and improvements.

James C. Kirchner

James C. Kirchner

Subscribed and sworn to before me this 10<sup>th</sup> day of October,  
A.D., 1991.

Judy A. Casper  
Notary Public

My Commission expires:

5-20-94



9:00 P.M.  
PHOENIX, ARIZONA

OCT 28 '91

RECEIVED  
O.M. AZ STATE OFFICE

UOP

James C. Kirchner  
UOP  
Molecular Sieve  
115 N. 5th Street, #401  
Grand Junction, CO 81501

Telephone: (303) 245-7957  
FAX: (303) 243-3746

RECEIVED  
L.M. AZ STATE OFFICE

Oct 28 '91

SIXTH  
PHOENIX, ARIZONA

October 24, 1991

Bureau of Land Management  
Arizona State Office  
Mining Claims Section  
P. O. Box 16563  
Phoenix, Arizona 85011

Attention Chief, Branch of Records and Data Management

Dear Sir or Madam:

In accordance with 3833.2 43 CFR Part 3830, enclosed are five (5) exact copies of the Affidavits of Annual Assessment Work for five (5) groups of claims which have been or will be filed with the county recorder of the county in which the claims are located, for the assessment year beginning September 1, 1990 and ending August 31, 1991, for the claims listed below:

<u>Name of Claim</u>	<u>BLM Serial No.</u>
EZ #208, 209 2	A MC 39889, 39890 2
EZ #216-218, incl. 3	A MC 39891-39893 3
EZ #226, 227 2	A MC 39894, 39895 2
KZ #12-18 7	A MC 244042-244048 7
EZ #168	A MC 39883
EZ #182	A MC 39884
EZ #183 6	A MC 39885 6
EZ #184	A MC 39886
EZ #185	A MC 39887
EZ #186	A MC 39888
EZ #100, 101 2	A MC 39853, 39854 2
EZ #113-120, incl. 8	A MC 39855-39862 8
EZ #127-134, incl. 8	A MC 39863-39870 8
EZ #142-148, incl. 7	A MC 39871-39877 7
EZ #158-162, incl. 5	A MC 39878-39882 5
EZ #240 1	A MC 39896 1

-2-

<u>Name of Claim</u>		<u>BLM Serial No.</u>	
EZ #1-3, incl.	3	A MC 39836-39838	3
EZ #8-10, incl.	3	A MC 39839-39841	3
EZ #18-20, incl.	3	A MC 39842-39844	3
EZ #34-36, incl.	3	A MC 39845-39847	3
EZ #53-55, incl.	3	A MC 39848-39850	3
EZ #78, 79	2	A MC 39851, 39852	2
EZ #246, 247	2	A MC 39897, 39898	2
KZ #2-11	10	A MC 244032-244041	10
KZ #19	1	A MC 250143	1
HAT #1-39, incl.	39	A MC 294064-294102	39

Enclosed is check No. 222 for \$600 payable to the Department of the Interior, BLM, Arizona Office, to cover the nonrefundable service charge for each claim listed on the Affidavits of Labor.

If there are any questions regarding these documents, please contact me at this office.

Regards,

*James C. Kirchner*

James C. Kirchner

JCK/sb

Enclosures

CERTIFIED MAIL, RETURN RECEIPT REQUESTED

9-69 RECEIVED  
BLM AZ STATE OFFICE  
OCT 28 '91  
PHOENIX, ARIZONA

1001 20 1

Form 1370-41  
(March 1984)

UNITED STATES  
DEPARTMENT OF THE INTERIOR  
BUREAU OF LAND MANAGEMENT

RECEIPT AND ACCOUNTING ADVICE

NO. 1666350

SM/AZ 10/28/91

Subject: AFFIDAVITS OF ASSESSMENT WORK (120)

2 16 12

600.00

Applicant:

UOP  
MOLECULAR SIEVE  
115 N. 5TH STREET, #401  
GRAND JUNCTION, CO 81501

Remitter: JAMES C. KIRCHNER  
SAME - CK #222

okg

Assignor:

LEASE MANAGEMENT DATA ☐ NEW ☐ UPDATE ☐ PAYMENT

ORIGINAL SERIAL NO.	ASG.	TYPE	ST.	CTY.	FUND SYMBOL	ACRES/UNITS	RATE
AMC 39889, ET AL							

AMOUNT	ANV. DATE	EXP. DATE	BILL CYC.	S/C	DISTRICT	NEXT BILL	MISC. DATA	U of M	ACTUAL UNITS

ASSIGNMENT SERIAL NO.	ASG.	TYPE	ST.	CTY.	FUND SYMBOL	ACRES/UNITS	RATE

AMOUNT	ANV. DATE	EXP. DATE	BILL CYC.	S/C	DISTRICT	NEXT BILL	MISC. DATA	U of M	ACTUAL UNITS

APPLY REMITTANCE

ACTION	FUND SYMBOL	CTY.	AMOUNT
FILING FEE			
RENTAL			
UNEARNED			
REFUND			
TOTAL			
AMOUNT DUE			

Remarks:

Act. sqm

BY:

DATE:

- ☐ Lease in Escrow?  
☐ KGS?  
☐ Auto Escalates?  
☐ Auto Renew?

Of Interest?  
Operating Rights?  
Operator  
Bond Filed?

FOR MMS USE ONLY

BILLEE	FOREST REFUGE
NUMBER	
OCS SECTION	
CODE	

CASE FOLDER COPY



# AFFIDAVIT OF LABOR PERFORMED AND IMPROVEMENTS MADE ON GROUP OF CLAIMS

STATE OF COLORADO )  
COUNTY OF MESA )

SS



10-17-90 2:40 PM 14.00 4003  
STATE OF ARIZONA, County of Graham, ss Fee \$  
I hereby certify that the within instrument was filed and recorded at  
request of James C. Kirchner  
In Docket No. 429 Page 829-300 Indexed in ADL  
Witness my hand and official seal the day and year aforesaid.  
SHIRLEY ANGLE  
COUNTY RECORDER BY Shirley Angle Deputy

James C. Kirchner, being duly sworn deposes and says that he is a citizen of the United States and more than twenty-one (21) years of age, and resides at Grand Junction in Mesa County, State of Colorado, and is personally acquainted with those certain mining claims and premises located and described as follows:

Claim Name	BLM Serial No.	Recording Information	
		Book	Page
EZ #208	A MC 39889	77	340
EZ #209	A MC 39890	77	341
EZ #216	A MC 39891	77	348
EZ #217	A MC 39892	77	349
EZ #218	A MC 39893	77	350
EZ #226	A MC 39894	77	358
EZ #227	A MC 39895	77	359
KZ #12	A MC 244042	377	920
KZ #13	A MC 244043	377	921
KZ #14	A MC 244044	377	922
KZ #15	A MC 244045	377	923
KZ #16	A MC 244046	377	924
KZ #17	A MC 244047	377	925
KZ #18	A MC 244048	377	926

all situated in the County of Graham and State of Arizona, and notices of location of which mining claims and premises are recorded in the office of the County Recorder of said County of Graham.

That between the 1st day of September, A.D., 1989 and the 31st day of August, A.D., 1990, at least \$1,400.00 worth of work was performed and done for the purpose of developing all of said mining claims and to develop each of said mining claims, as all of said mining claims adjoin each other and are extensions of each other and the said mining claims constitute one group; and the tendency of said work was to develop each and all of said mining claims; that said work and improvements were made by and at the expense of UOP, the owners of said premises and mining claims for the purpose of complying with the laws of the United States and the State of Arizona, pertaining to assessment or annual work, and Cooke Tillage Service, Bowie, Arizona, was the company employed by the said owner and who labored upon said mining claims and premises and who did said work and improvements.

**RECEIVED**  
**B.L.M. AZ STATE OFFICE**  
**NOV 20 1990**  
**7:45 A.M.**  
**PHOENIX, ARIZONA**

James C Kirchner  
James C. Kirchner

Subscribed and sworn to before me this 16<sup>th</sup> day of October  
A.D., 19 90.

Sharon Brown  
Notary Public

My Commission expires:

3/2/93

DOCKET 429 PAGE 829

Fee Rec'd  
up



AFFIDAVIT OF LABOR PERFORMED AND IMPROVEMENTS MADE ON GROUP OF CLAIMS

10-17-90 2:43 PM

14.00 4006

STATE OF COLORADO )  
COUNTY OF MESA ) SS



39836  
244031

STATE OF ARIZONA, County of Graham, ss Fee \$ 14.00  
I hereby certify that the within instrument was filed and recorded at  
request of James C. Kirchner  
In Docket No. 429 Page 833-4 and Indexed in ADI  
Witness my hand and official seal this day and year aforesaid  
SHIRLEY ANGLE  
COUNTY RECORDER BY *[Signature]* Deputy

250143 SG  
y

James C. Kirchner, being duly sworn deposes and says that he is a citizen of the United States and more than twenty-one (21) years of age, and resides at Grand Junction in Mesa County, State of Colorado, and is personally acquainted with those certain mining claims and premises located and described as follows:

Claim Name	BLM Serial No.	Recording Information	
		Book	Page
EZ #1	A MC 39836	77	133
EZ #2	A MC 39837	77	134
EZ #3	A MC 39838	77	135
EZ #8	A MC 39839	77	140
EZ #9	A MC 39840	77	141
EZ #10	A MC 39841	77	142
EZ #18	A MC 39842	77	150
EZ #19	A MC 39843	77	151
EZ #20	A MC 39844	77	152
EZ #34	A MC 39845	77	166
EZ #35	A MC 39846	77	167
EZ #36	A MC 39847	77	168
EZ #53	A MC 39848	77	185
EZ #54	A MC 39849	77	186
EZ #55	A MC 39850	77	187
EZ #78	A MC 39851	77	210
EZ #79	A MC 39852	77	211
EZ #246	A MC 39897	105	163
EZ #247	A MC 39898	105	164
KZ #2	A MC 244032	377	910
KZ #3	A MC 244033	377	911
KZ #4	A MC 244034	377	912
KZ #5	A MC 244035	377	913
KZ #6	A MC 244036	377	914
KZ #7	A MC 244037	377	915
KZ #8	A MC 244038	377	916
KZ #9	A MC 244039	377	917
KZ #10	A MC 244040	377	918
KZ #11	A MC 244041	377	919
KZ #19	A MC 250143	383	378

all situated in the County of Graham and State of Arizona, and notices of location of which mining claims and premises are recorded in the office of the County Recorder of said County of Graham.

RECEIVED  
B.L.M. AZ STATE OFFICE

NOV 20 1990

7:45 A.M.  
PHOENIX, ARIZONA

DOCKET 429 PAGE 833

That between the 1st day of September, A.D., 1989 and the 31st day of August, A.D., 1990, at least \$3,000.00 worth of work was performed and done for the purpose of developing all of said mining claims and to develop each of said mining claims, as all of said mining claims adjoin each other and are extensions of each other and the said mining claims constitute one group; and the tendency of said work was to develop each and all of said mining claims; that said work and improvements were made by and at the expense of UOP, the owners of said premises and mining claims for the purpose of complying with the laws of the United States and the State of Arizona, pertaining to assessment or annual work, and Cook Tillage Service, Bowie, Arizona, was the company employed by the said owner and who labored upon said mining claims and premises and who did said work and improvements.


James C. Kirchner  
James C. Kirchner

Subscribed and sworn to before me this 16<sup>th</sup> day of October  
A.D., 19 90.

Sharon Browne  
Notary Public

My Commission expires:

3/2/93



RECEIVED  
B.L.M. AZ STATE OFFICE  
NOV 20 1990  
7:45 A.M.  
PHOENIX, ARIZONA

DOCKET 429 PAGE 834



39836

244031

AFFIDAVIT OF LABOR PERFORMED AND IMPROVEMENTS MADE ON GROUP OF CLAIMS

STATE OF COLORADO

COUNTY OF MESA

ss



8-29-89 9:35 A.M.

STATE OF ARIZONA, County of Graham, ss Fee \$ 14.00 No. 3745

I hereby certify that the within instrument was filed and recorded at request of James Kirchner

In Docket No. 419 Page 379 and indexed in Proof of

Witness my hand and official seal the day and year aforesaid. Lab

SHIRLEY ANGLE

COUNTY RECORDER BY Shirley M. Woods Deputy

James C. Kirchner, being duly sworn deposes and says that he is a citizen of the United States and more than twenty-one (21) years of age, and resides at Grand Junction in Mesa County, State of Colorado, and is personally acquainted with those certain mining claims and premises located and described as follows:


Claim Name	BLM Serial No.	Recording Information	
		Book	Page
EZ #208.	A MC 39889.	77	340
EZ #209.	A MC 39890.	77	341
EZ #216.	A MC 39891.	77	348
EZ #217.	A MC 39892.	77	349
EZ #218.	A MC 39893.	77	350
EZ #226.	A MC 39894.	77	358
EZ #227.	A MC 39895.	77	359
KZ #12.	A MC 244042.	377	920
KZ #13.	A MC 244043.	377	921
KZ #14.	A MC 244044.	377	922
KZ #15.	A MC 244045.	377	923
KZ #16.	A MC 244046.	377	924
KZ #17.	A MC 244047.	377	925
KZ #18.	A MC 244048.	377	926

all situated in the County of Graham and State of Arizona, and notices of location of which mining claims and premises are recorded in the office of the County Recorder of said County of Graham.

That between the 1st day of September, A.D., 1988 and the 31st day of August, A.D., 1989, at least \$1,400.00 worth of work was performed and done for the purpose of developing all of said mining claims and to develop each of said mining claims, as all of said mining claims adjoin each other and are extensions of each other and the said mining claims constitute one group; and the tendency of said work was to develop each and all of said mining claims; that said work and improvements were made by and at the expense of UOP, the owners of said premises and mining claims for the purpose of complying with the laws of the United States and the State of Arizona, pertaining to assessment or annual work, and Cooke Tillage Service, Bowie, Arizona, was the company employed by the said owner and who labored upon said mining claims and premises and who did said work and improvements.

James C Kirchner

James C. Kirchner



Subscribed and sworn to before me this 24th day of August

RECEIVED

B.L.M. AZ STATE OFFICE

OCT 19 1989

7:45 A.M.

My Commission expires PHOENIX, ARIZONA

Shirley M. Woods  
Notary Public

August 7, 1993

SECRET 419 PAGE 379

Fee Rec'd



# AFFIDAVIT OF LABOR PERFORMED AND IMPROVEMENTS MADE ON GROUP OF CLAIMS

39836

244031

250143

STATE OF COLORADO )  
COUNTY OF MESA ) SS



8-29-89 9:35 A.M.

STATE OF ARIZONA, County of Graham, ss Fee \$14.00 No. 3748

I hereby certify that the within instrument was filed and recorded at request of James Kirchner

In Docket No. 419 Page 383-4 and indexed in Proof of

Witness my hand and official seal the day and year aforesaid Labor

SHIRLEY ANGLE

COUNTY RECORDER BY Shirley Angle Deputy

James C. Kirchner, being duly sworn deposes and says that he is a citizen of the United States and more than twenty-one (21) years of age, and resides at Grand Junction in Mesa County, State of Colorado, and is personally acquainted with those certain mining claims and premises located and described as follows:

Claim Name	BLM Serial No.	Recording Information	
		Book	Page
EZ #1 .	A MC 39836 .	77	133
EZ #2 .	A MC 39837 .	77	134
EZ #3 .	A MC 39838 .	77	135
EZ #8 .	A MC 39839 .	77	140
EZ #9 .	A MC 39840 .	77	141
EZ #10 .	A MC 39841 .	77	142
EZ #18 .	A MC 39842 .	77	150
EZ #19 .	A MC 39843 .	77	151
EZ #20 .	A MC 39844 .	77	152
EZ #34 .	A MC 39845 .	77	166
EZ #35 .	A MC 39846 .	77	167
EZ #36 .	A MC 39847 .	77	168
EZ #53 .	A MC 39848 .	77	185
EZ #54 .	A MC 39849 .	77	186
EZ #55 .	A MC 39850 .	77	187
EZ #78 .	A MC 39851 .	77	210
EZ #79 .	A MC 39852 .	77	211
EZ #246 .	A MC 39897 .	105	163
EZ #247 .	A MC 39898 .	105	164
KZ #2 .	A MC 244032 .	377	910
KZ #3 .	A MC 244033 .	377	911
KZ #4 .	A MC 244034 .	377	912
KZ #5 .	A MC 244035 .	377	913
KZ #6 .	A MC 244036 .	377	914
KZ #7 .	A MC 244037 .	377	915
KZ #8 .	A MC 244038 .	377	916
KZ #9 .	A MC 244039 .	377	917
KZ #10 .	A MC 244040 .	377	918
KZ #11 .	A MC 244041 .	377	919
KZ #19 .	A MC 250143 .	383	378

all situated in the County of Graham and State of Arizona, and notices of location of which mining claims and premises are recorded in the office of the County Recorder of said County of Graham.

RECEIVED  
B.L.M. AZ STATE OFFICE

OCT 19 1989

7:45 A.M.

Fee Rec 1/2 PHOENIX, ARIZONA

DOCKET 419 PAGE 383

RECEIVED  
B.L.M. AZ STATE OFFICE  
OCT 19 11 16 AM '89  
THIS IS TO CERTIFY THAT  
PAGE 7 OF 8



That between the 1st day of September, A.D., 1988 and the 31st day of August, A.D., 1989, at least \$3,000.00 worth of work was performed and done for the purpose of developing all of said mining claims and to develop each of said mining claims, as all of said mining claims adjoin each other and are extensions of each other and the said mining claims constitute one group; and the tendency of said work was to develop each and all of said mining claims; that said work and improvements were made by and at the expense of UOP, the owners of said premises and mining claims for the purpose of complying with the laws of the United States and the State of Arizona, pertaining to assessment or annual work, and Cook Tillage Service, Bowie, Arizona, was the company employed by the said owner and who labored upon said mining claims and premises and who did said work and improvements.

James C. Kirchner

James C. Kirchner



Subscribed and sworn to before me this 24th day of August,

Shirley M. Woods

Notary Public

My Commission expires:

August 7, 1993

RECEIVED  
B.L.M. AZ STATE OFFICE  
OCT 19 11 17 AM '89  
# CLERK  
THIS IS  
AND ACTION  
PAGE 8

RECEIVED  
B.L.M. AZ STATE OFFICE

OCT 16 1989

7:45 A.M.  
PHOENIX, ARIZONA

DOCKET 419 PAGE 384

UOP

James C. Kirchner  
UOP  
Molecular Sieves  
1600 Ute Avenue (P. O. Box 1029)  
Grand Junction, Colorado 81502

Telephone: (303) 245-3700  
FAX: (303) 245-7543

October 17, 1989

Bureau of Land Management  
Arizona State Office  
Mining Claims Section  
P. O. Box 16563  
Phoenix, Arizona 85011

Attention Chief, Branch of Records and Data Management

Dear Sir or Madam:

In accordance with 3833.2 43 CFR Part 3830, enclosed are four (4) exact copies of the Affidavits of Annual Assessment Work for four (4) groups of claims which have been or will be filed with the county recorder of the county in which the claims are located, for the assessment year beginning September 1, 1988 and ending August 31, 1989, for the claims listed below:

Name of Claim

BLM Serial No.

EZ #208, 209  
EZ #216-218, incl.  
EZ #226, 227  
KZ #12-18

A MC 39889, 39890  
A MC 39891-39893  
A MC 39894, 39895  
A MC 244042-244048

EZ #168  
EZ #182  
EZ #183  
EZ #184  
EZ #185  
EZ #186

A MC 39883  
A MC 39884  
A MC 39885  
A MC 39886  
A MC 39887  
A MC 39888

EZ #100, 101  
EZ #113-120, incl.  
EZ #127-134, incl.  
EZ #142-148, incl.  
EZ #158-162, incl.  
EZ #240

A MC 39853, 39854  
A MC 39855-39862  
A MC 39863-39870  
A MC 39871-39877  
A MC 39878-39882  
A MC 39896

RECEIVED  
B.L.M. AZ STATE OFFICE

OCT 19 1989

7:45 A.M.  
PHOENIX, ARIZONA

39836  
244032  
250143  
CC

RECEIVED  
BLM STATE OFFICE  
OCT 19 11 15 AM '89  
# 1  
THIS IS A COPY  
AND ACKNOWLEDGMENT  
OF THE RECEIPT  
OF THE ABOVE  
SERIALS

Name of Claim

BLM Serial No.

EZ #1-3, incl.  
EZ #8-10, incl.  
EZ #18-20, incl.  
EZ #34-36, incl.  
EZ #53-55, incl.  
EZ #78, 79  
EZ #246, 247  
KZ #2-11  
KZ #19

A MC 39836-39838  
A MC 39839-39841  
A MC 39842-39844  
A MC 39845-39847  
A MC 39848-39850  
A MC 39851, 39852  
A MC 39897, 39898  
A MC 244032-244041  
A MC 250143

Enclosed is check No. 158 for \$405 payable to the Department of the Interior, BLM, Arizona Office, to cover the nonrefundable service charge for each claim listed on the Affidavits of Labor.

If there are any questions regarding these documents, please contact me at this office.

Regards,

*James C. Kirchner*

James C. Kirchner

JCK/sw

Enclosures

CERTIFIED MAIL, RETURN RECEIPT REQUESTED

RECEIVED  
BLM AZ STATE OFFICE  
OCT 19 11 15 AM '89  
# 0243  
THIS  
AND ACK  
PAGE 2

RECEIVED  
B.L.M. AZ STATE OFFICE

OCT 19 1989

7:45 A.M.  
PHOENIX, ARIZONA

UNITED STATES  
DEPARTMENT OF THE INTERIOR  
BUREAU OF LAND MANAGEMENT

RECEIPT AND ACCOUNTING ADVICE

NO. 1673456

Subject: AFFIDAVIT OF LABOR (81)

BF/AZ 10-19-89 0 8 12

405

Applicant: JAMES C. KIRCHNER  
P.O. BOX 1029  
GRAND JUNCTION, CO 81502

Remitter: SAME - CK #158

Assignor:

LEASE MANAGEMENT DATA									
<input type="checkbox"/> NEW <input type="checkbox"/> UPDATE <input type="checkbox"/> PAYMENT									
ORIGINAL SERIAL NO.	ASG.	TYPE	ST.	CTY.	FUND SYMBOL			ACRES/UNITS	RATE
AMC 39889 - ET AL									
AMOUNT	ANV. DATE	EXP. DATE	BILL CYC.	S/C	DISTRICT	NEXT BILL	MISC. DATA	U of M	ACTUAL UNIT
ASSIGNMENT SERIAL NO.	ASG.	TYPE	ST.	CTY.	FUND SYMBOL			ACRES/UNITS	RATE
AMOUNT	ANV. DATE	EXP. DATE	BILL CYC.	S/C	DISTRICT	NEXT BILL	MISC. DATA	U of M	ACTUAL UNIT
APPLY REMITTANCE									
ACTION	FUND SYMBOL	CTY.	AMOUNT	Remarks:       <i>ack</i> <i>10-19-89</i> <i>10/22</i>					
FILING FEE									
RENTAL									
UNEARNED									
REFUND									
TOTAL									
AMOUNT DUE				BY: _____ DATE: _____					
<input type="checkbox"/> Lease in Escrow? <input type="checkbox"/> KGS? <input type="checkbox"/> Auto Escalates? <input type="checkbox"/> Auto Renew?				Of Interest? Operating Rights? Operator Bond Filed?					
FOR MMS USE ONLY									
BILLEE		NUMBER		FOREST REFUGE					
OCS SECTION		CODE							

UOP  
A New York General Partnership  
P. O. Box 1029  
Grand Junction, Colorado 81502

September 23, 1988

244042  
39836  
Epi

Bureau of Land Management  
Arizona State Office  
Mining Claims Section  
P. O. Box 16563  
Phoenix, Arizona 85011

Attention Chief, Branch of Records and Data Management

Dear Sir or Madam:

In accordance with 3833.2 43 CFR Part 3830, enclosed is an exact copy of the Affidavit of Annual Assessment Work which has been or will be filed with the county recorder of the county in which the claims are located, for the assessment year beginning September 1, 1987 and ending August 31, 1988, for the claims listed below:

<u>Name of Claim</u>	<u>BLM Serial No.</u>
EZ #208, 209 ✓	A MC 39889, 39890 •
EZ #216-218, incl. ✓	A MC 39891-39893 •
EZ #226, 227 ✓	A MC 39894, 39895 •
KZ #12-18 ✓	A MC 244042-244048 •

If there are any questions regarding this document, please get in touch with this office.

Sincerely yours,

UOP

*James C. Kirchner*

James C. Kirchner

JCK/sw

Enclosure

CERTIFIED MAIL, RETURN RECEIPT REQUESTED

RECEIVED  
B.L.M. AZ STATE OFFICE

SEP 29 1988

7:45 A.M.  
PHOENIX, ARIZONA



# AFFIDAVIT OF LABOR PERFORMED AND IMPROVEMENTS MADE ON GROUP OF CLAIMS

STATE OF COLORADO )  
 ) ss  
COUNTY OF MESA )

James C. Kirchner, being duly sworn deposes and says that he is a citizen of the United States and more than twenty-one (21) years of age, and resides at Grand Junction in Mesa County, State of Colorado, and is personally acquainted with those certain mining claims and premises located and described as follows:

Claim Name	BLM Serial No.	Recording Information Book	Page
EZ #208	A MC 39889 •	77	340
EZ #209	A MC 39890 •	77	341
EZ #216	A MC 39891 •	77	348
EZ #217	A MC 39892 •	77	349
EZ #218	A MC 39893 •	77	350
EZ #226	A MC 39894 •	77	358
EZ #227	A MC 39895 •	77	359
KZ #12	A MC 244042 •	377	920
KZ #13	A MC 244043 •	377	921
KZ #14	A MC 244044 •	377	922
KZ #15	A MC 244045 •	377	923
KZ #16	A MC 244046 •	377	924
KZ #17	A MC 244047 •	377	925
KZ #18	A MC 244048 •	377	926

all situated in the County of Graham and State of Arizona, and notices of location of which mining claims and premises are recorded in the office of the County Recorder of said County of Graham.

That between the 1st day of September, A.D., 1987 and the 31st day of August, A.D., 1988, at least \$1,400.00 worth of work was performed and done for the purpose of developing all of said mining claims and to develop each of said mining claims, as all of said mining claims adjoin each other and are extensions of each other and the said mining claims constitute one group; and the tendency of said work was to develop each and all of said mining claims; that said work and improvements were made by and at the expense of Union Carbide Corporation, the owners of said premises and mining claims for the purpose of complying with the laws of the United States and the State of Arizona, pertaining to assessment or annual work, and Cooke Tillage Service, Bowie, Arizona, was the company employed by the said owner and who labored upon said mining claims and premises and who did said work and improvements.

7-27-88 3:30 P.M.  
STATE OF ARIZONA, County of Graham, ss Fee \$ 14.00 No. 2956  
I hereby certify that the within instrument was filed and recorded at request of Union Carbide  
In Docket No. 408 Page 301 and indexed in Mining  
Witness my hand and official seal the day and year aforesaid.  
SHIRLEY ANGLE  
COUNTY RECORDER BY Jannie D. N. 204 Deputy

James C. Kirchner  
James C. Kirchner

Subscribed and sworn to before me this 25<sup>th</sup> day of July,  
A.D., 1988.



Shirley M. Woods  
Notary Public

My Commission expires:

RECEIVED  
B.L.M. AZ STATE OFFICE

SEP 29 1988

7:45 A.M.  
PHOENIX, ARIZONA

408 301

August 7, 1989

UOP  
A New York General Partnership  
P. O. Box 1029  
Grand Junction, Colorado 81502

September 23, 1988

39836  
244032  
250143  
4i

Bureau of Land Management  
Arizona State Office  
Mining Claims Section  
P. O. Box 16563  
Phoenix, Arizona 85011

Attention Chief, Branch of Records and Data Management

Dear Sir or Madam:

In accordance with 3833.2 43 CFR Part 3830, enclosed is an exact copy of the Affidavit of Annual Assessment Work which has been or will be filed with the county recorder of the county in which the claims are located, for the assessment year beginning September 1, 1987 and ending August 31, 1988, for the claims listed below:

<u>Name of Claim</u>	<u>BLM Serial No.</u>
EZ #1-3, incl. ✓	A MC 39836-39838 •
EZ #8-10, incl. ✓	A MC 39839-39841 •
EZ #18-20, incl. ✓	A MC 39842-39844 •
EZ #34-36, incl. ✓	A MC 39845-39847 •
EZ #53-55, incl. ✓	A MC 39848-39850 •
EZ #78, 79 ✓	A MC 39851, 39852 •
EZ #246, 247	A MC 39897, 39898 ✓
KZ #2-11 ✓	A MC 244032-244041 •
KZ #19 ✓	A MC 250143 •

If there are any questions regarding this document, please get in touch with this office.

Sincerely yours,

UOP

*James C. Kirchner*

James C. Kirchner


JCK/sw

Enclosure

CERTIFIED MAIL, RETURN RECEIPT REQUESTED

RECEIVED  
B.L.M. AZ STATE OFFICE  
SEP 28 1988  
7:45 A.M.  
PHOENIX, ARIZONA

# AFFIDAVIT OF LABOR PERFORMED AND IMPROVEMENTS MADE ON GROUP OF CLAIMS



STATE OF COLORADO )  
COUNTY OF MESA )

SS

7-27-88 3:30 P.M.

STATE OF ARIZONA, County of Graham, ss Fee \$ 14.00 No. 2959

I hereby certify that the within instrument was filed and recorded at request of Union Carbide

In Docket No. 408 Page 305-6 and indexed in Mining

Witness my hand and official seal the day and year aforesaid.

SHIRLEY ANGLE

COUNTY RECORDER BY Jamie Benjamin Deputy

James C. Kirchner, being duly sworn deposes and says that he is a citizen of the United States and more than twenty-one (21) years of age, and resides at Grand Junction in Mesa County, State of Colorado, and is personally acquainted with those certain mining claims and premises located and described as follows:

Claim Name	BLM Serial No.	Recording Information	
		Book	Page
EZ #1	A MC 39836 •	77	133
EZ #2	A MC 39837 •	77	134
EZ #3	A MC 39838 •	77	135
EZ #8	A MC 39839 •	77	140
EZ #9	A MC 39840 •	77	141
EZ #10	A MC 39841 •	77	142
EZ #18	A MC 39842 •	77	150
EZ #19	A MC 39843 •	77	151
EZ #20	A MC 39844 •	77	152
EZ #34	A MC 39845 •	77	166
EZ #35	A MC 39846 •	77	167
EZ #36	A MC 39847 •	77	168
EZ #53	A MC 39848 •	77	185
EZ #54	A MC 39849 •	77	186
EZ #55	A MC 39850 •	77	187
EZ #78	A MC 39851 •	77	210
EZ #79	A MC 39852 •	77	211
EZ #246	A MC 39897 •	105	163
EZ #247	A MC 39898 •	105	164
KZ #2	A MC 244032 •	377	910
KZ #3	A MC 244033 •	377	911
KZ #4	A MC 244034 •	377	912
KZ #5	A MC 244035 •	377	913
KZ #6	A MC 244036 •	377	914
KZ #7	A MC 244037 •	377	915
KZ #8	A MC 244038 •	377	916
KZ #9	A MC 244039 •	377	917
KZ #10	A MC 244040 •	377	918
KZ #11	A MC 244041 •	377	919
KZ #19	A MC 250143 •	383	378

all situated in the County of Graham and State of Arizona, and notices of location of which mining claims and premises are recorded in the office of the County Recorder of said County of Graham.

RECEIVED

B.L.M. AZ STATE OFFICE

SEP 29 1988

7:45 A.M.  
PHOENIX, ARIZONA

DOCKET 408 PAGE 305

That between the 1st day of September, A.D., 1987 and the 31st day of August, A.D., 1988, at least \$3,000.00 worth of work was performed and done for the purpose of developing all of said mining claims and to develop each of said mining claims, as all of said mining claims adjoin each other and are extensions of each other and the said mining claims constitute one group; and the tendency of said work was to develop each and all of said mining claims; that said work and improvements were made by and at the expense of Union Carbide Corporation, the owners of said premises and mining claims for the purpose of complying with the laws of the United States and the State of Arizona, pertaining to assessment or annual work, and Cook Tillage Service, Bowie, Arizona, was the company employed by the said owner and who labored upon said mining claims and premises and who did said work and improvements.


James C. Kirchner  
James C. Kirchner

Subscribed and sworn to before me this 25<sup>th</sup> day of July,  
A.D., 19 88.

Shirley M. Ward  
Notary Public

My Commission expires:

August 7, 1989



RECEIVED  
B.L.M. AZ STATE OFFICE

SEP 26 1988

7:45 A.M  
PHOENIX, ARIZONA

BOOK 408 PAGE 306

39836

244032

250143

gpi

UOP  
A New York General Partnership

P. O. Box 1029  
Grand Junction, Colorado 81502

September 13, 1988

Bureau of Land Management  
Arizona State Office  
Mining Claims Section  
P. O. Box 16563  
Phoenix, Arizona 85011

Attention Chief, Branch of Records and Data Management

Dear Sir or Madam:

In accordance with 43 CFR, 3833.3, this letter constitutes notice of transfer of interest as to certain unpatented mining claims situated in Graham County, Arizona, as described on Exhibit A attached hereto which have been transferred by Union Carbide Corporation, a New York corporation ("Grantor") to UOP, a general partnership formed under the laws of the State of New York ("Grantee") pursuant to a quitclaim deed dated August 22, 1988. This quitclaim deed transfers all of Grantor's rights, title and interest in certain unpatented mining claims as described on Exhibit A attached hereto to Grantee.

If there are any questions regarding this document, please get in touch with this office.

Sincerely,

UOP

*James C. Kirchner*

James C. Kirchner

JCK/sw

Enclosure

Certified - Return Receipt Requested

**RECEIVED**  
**B.L.M. AZ STATE OFFICE**

**SEP 16 1988**

**7:45 A.M.**  
**PHOENIX, ARIZONA**



EXHIBIT "A"

UNPATENTED MINING CLAIMS  
GRAHAM COUNTY, ARIZONA

<u>Claim Name</u>	<u>BLM Serial No.</u>	<u>Location Certificate Recorded</u>	<u>Book</u>	<u>Page</u>
EZ #208	A MC 39889	77	340	
EZ #209	A MC 39890	77	341	
EZ #216	A MC 39891	77	348	
EZ #217	A MC 39892	77	349	
EZ #218	A MC 39893	77	350	
EZ #226	A MC 39894	77	358	
EZ #227	A MC 39895	77	359	
KZ 12	A MC 244042	377	920	
KZ 13	A MC 244043	377	921	
KZ 14	A MC 244044	377	922	
KZ 15	A MC 244045	377	923	
KZ 16	A MC 244046	377	924	
KZ 17	A MC 244047	377	925	
KZ 18	A MC 244048	377	926	
EZ #168	A MC 39883	77	300	
EZ #182	A MC 39884	77	314	
EZ #183	A MC 39885	77	315	
EZ #184	A MC 39886	77	316	
EZ #185	A MC 39887	77	317	
EZ #186	A MC 39888	77	318	

RECEIVED  
B.L.M. AZ STATE OFFICE

SEP 16 1988

7:45 A.M.  
PHOENIX, ARIZONA

A-1

EXHIBIT "A"  
(Continued)

<u>Claim Name</u>	<u>BLM Serial No.</u>	<u>Location Certificate Recorded</u>	
		<u>Book</u>	<u>Page</u>
EZ #100	A MC 39853	77	232
EZ #101	A MC 39854	77	233
EZ #113	A MC 39855	77	245
EZ #114	A MC 39856	77	246
EZ #115	A MC 39857	77	247
EZ #116	A MC 39858	77	248
EZ #117	A MC 39859	77	249
EZ #118	A MC 39860	77	250
EZ #119	A MC 39861	77	251
EZ #120	A MC 39862	77	252
EZ #127	A MC 39863	77	259
EZ #128	A MC 39864	77	260
EZ #129	A MC 39865	77	261
EZ #130	A MC 39866	77	262
EZ #131	A MC 39867	77	263
EZ #132	A MC 39868	77	264
EZ #133	A MC 39869	77	265
EZ #134	A MC 39870	77	266
EZ #142	A MC 39871	77	274
EZ #143	A MC 39872	77	275
EZ #144	A MC 39873	77	276
EZ #145	A MC 39874	77	277
EZ #146	A MC 39875	77	278
EZ #147	A MC 39876	77	279
EZ #148	A MC 39877	77	280
EZ #158	A MC 39878	77	290
EZ #159	A MC 39879	77	291
EZ #160	A MC 39880	77	292
EZ #161	A MC 39881	77	293
EZ #162	A MC 39882	77	294
EZ #240	A MC 39896	78	530

**RECEIVED**  
**B.L.M. AZ STATE OFFICE**

**SEP 16 1988**

**7:45 A.M.**  
**PHOENIX, ARIZONA**


EXHIBIT "A"  
(Continued)

<u>Claim Name</u>	<u>BLM Serial No.</u>	<u>Location Certificate Recorded</u>	<u>Book    Page</u>
EZ #1	A MC 39836	77	133
EZ #2	A MC 39837	77	134
EZ #3	A MC 39838	77	135
EZ #8	A MC 39839	77	140
EZ #9	A MC 39840	77	141
EZ #10	A MC 39841	77	142
EZ #18	A MC 39842	77	150
EZ #19	A MC 39843	77	151
EZ #20	A MC 39844	77	152
EZ #34	A MC 39845	77	166
EZ #35	A MC 39846	77	167
EZ #36	A MC 39847	77	168
EZ #53	A MC 39848	77	185
EZ #54	A MC 39849	77	186
EZ #55	A MC 39850	77	187
EZ #78	A MC 39851	77	210
EZ #79	A MC 39852	77	211
EZ #246	A MC 39897	105	163
EZ #247	A MC 39898	105	164
KZ 2	A MC 244032	377	910
KZ 3	A MC 244033	377	911
KZ 4	A MC 244034	377	912
KZ 5	A MC 244035	377	913
KZ 6	A MC 244036	377	914
KZ 7	A MC 244037	377	915
KZ 8	A MC 244038	377	916
KZ 9	A MC 244039	377	917
KZ 10	A MC 244040	377	918
KZ 11	A MC 244041	377	919
KZ 19	A MC 250143	383	378

RECEIVED  
B.L.M. AZ STATE OFFICE

SEP 16 1988

7:45 A.M.  
PHOENIX, ARIZONA



UNION CARBIDE CORPORATION P.O. BOX 1029, GRAND JUNCTION, COLORADO 81502  
METALS DIVISION TELEPHONE: (303) 245-3700

August 31, 1987

RECEIVED  
B.L.M. AZ STATE OFFICE

SEP 04 1987

7:45 A.M.  
PHOENIX, ARIZONA

Bureau of Land Management  
Arizona State Office  
Mining Claims Section  
P. O. Box 16563  
Phoenix, Arizona 85011

Attention Chief, Branch of Records and Data Management

Dear Sir or Madam:

In accordance with 3833.2 43 CFR Part 3830, enclosed is an exact copy of the Affidavit of Annual Assessment Work which has been or will be filed with the county recorder of the county in which the claims are located, for the assessment year beginning September 1, 1986 and ending August 31, 1987, for the claims listed below:

Name of Claim

BLM Serial No.

EZ #208, 209  
EZ #216-218, incl.  
EZ #226, 227  
KZ #12-18

A MC 39889, 39890 ✓  
A MC 39891-39893 ✓  
A MC 39894, 39895 ✓  
A MC 244042-244048 ✓

If there are any questions regarding this document, please get in touch with this office.

Sincerely yours,

Union Carbide Corporation

*James C. Kirchner*

James C. Kirchner

JCK/sw

Enclosure

CERTIFIED MAIL, RETURN RECEIPT REQUESTED

AFFIDAVIT OF LABOR PERFORMED AND IMPROVEMENTS MADE ON GROUP OF CLAIMS

STATE OF COLORADO

COUNTY OF MESA



STATE OF ARIZONA, County of Graham, on the \$14.00 No. 3659

I hereby certify that the within instrument was filed and recorded  
at request of James C. Kirchner 8-21-87 9:50 A.M.  
in Docket No. 398 Page 1001 and indexed in Proof of Labor  
Witness my hand and official seal the day and year above.  
SHIRLEY ANGLE  
COUNTY RECORDER BY Shirley M. Woods

James C. Kirchner, being duly sworn deposes and says that he is a citizen of the United States and more than twenty-one (21) years of age, and resides at Grand Junction in Mesa County, State of Colorado, and is personally acquainted with those certain mining claims and premises located and described as follows:

Claim Name	BLM Serial No.	Recording Information	
		Book	Page
EZ #208	A MC 39889-	77	340
EZ #209	A MC 39890-	77	341
EZ #216	A MC 39891-	77	348
EZ #217	A MC 39892-	77	349
EZ #218	A MC 39893-	77	350
EZ #226	A MC 39894-	77	358
EZ #227	A MC 39895-	77	359
KZ #12	A MC 244042-	377	920
KZ #13	A MC 244043-	377	921
KZ #14	A MC 244044-	377	922
KZ #15	A MC 244045-	377	923
KZ #16	A MC 244046-	377	924
KZ #17	A MC 244047-	377	925
KZ #18	A MC 244048-	377	926

all situated in the County of Graham and State of Arizona, and notices of location of which mining claims and premises are recorded in the office of the County Recorder of said County of Graham.

That between the 1st day of September, A.D., 1986 and the 31st day of August, A.D., 1987, at least \$1,400.00 worth of work was performed and done for the purpose of developing all of said mining claims and to develop each of said mining claims, as all of said mining claims adjoin each other and are extensions of each other and the said mining claims constitute one group; and the tendency of said work was to develop each and all of said mining claims; that said work and improvements were made by and at the expense of Union Carbide Corporation, the owners of said premises and mining claims for the purpose of complying with the laws of the United States and the State of Arizona, pertaining to assessment or annual work, and Cooke Tillage Service, Bowie, Arizona, was the company employed by the said owner and who labored upon said mining claims and premises and who did said work and improvements.


RECEIVED  
B.L.M. AZ STATE OFFICE

SEP 04 1987

7:45 A.M.  
PHOENIX, ARIZONA

James C Kirchner  
James C. Kirchner

Subscribed and sworn to before me this 19th day of August,  
A.D. 1987.



Shirley M. Woods  
Notary Public

My Commission expires:

DOCKET 398 PAGE 1001

August 7, 1989





UNION CARBIDE CORPORATION P.O. BOX 1029, GRAND JUNCTION, COLORADO 81502  
METALS DIVISION TELEPHONE: (303) 245-3700

August 31, 1987

Bureau of Land Management  
Arizona State Office  
Mining Claims Section  
P. O. Box 16563  
Phoenix, Arizona 85011

Attention Chief, Branch of Records and Data Management

Dear Sir or Madam:

In accordance with 3833.2 43 CFR Part 3830, enclosed is an exact copy of the Affidavit of Annual Assessment Work which has been or will be filed with the county recorder of the county in which the claims are located, for the assessment year beginning September 1, 1986 and ending August 31, 1987, for the claims listed below:

<u>Name of Claim</u>	<u>BLM Serial No.</u>
EZ #100, 101	A MC 39853, 39854 ✓
EZ #113-120, incl.	A MC 39855-39862 ✓
EZ #127-134, incl.	A MC 39863-39870 ✓
EZ #142-148, incl.	A MC 39871-39877 ✓
EZ #158-162, incl.	A MC 39878-39882 ✓
EZ #240	A MC 39896 ✓

if there are any questions regarding this document, please get in touch with this office.

Sincerely yours,

Union Carbide Corporation

*James C. Kirchner*  
James C. Kirchner

JCK/sw

Enclosure

CERTIFIED MAIL, RETURN RECEIPT REQUESTED

RECEIVED  
B.L.M. AZ STATE OFFICE

SEP 04 1987

7:45 A.M.  
PHOENIX, ARIZONA

AFFIDAVIT OF LABOR PERFORMED AND IMPROVEMENTS MADE ON GROUP OF CLAIMS

STATE OF COLORADO )  
COUNTY OF MESA )



STATE OF ARIZONA, County of Graham, ss Fee \$ 14.00 No. 3658  
I hereby certify that the within instrument was filed and recorded  
at request of James C. Kirchner 8-21-87 9:50 A.M.  
in Docket No. 398 Page 999-1000 and indexed in Proof of Labor  
Witness my hand and official seal the day and year aforesaid.  
SHIRLEY ANGLE  
COUNTY RECORDER BY [Signature]

James C. Kirchner, being duly sworn deposes and says that he is a citizen of the United States and more than twenty-one (21) years of age, and resides at Grand Junction in Mesa County, State of Colorado, and is personally acquainted with those certain mining claims and premises located and described as follows:

Claim Name	BLM Serial No.	Recording Information	
		Book	Page
EZ #100	A MC 39853-	77	232
EZ #101	A MC 39854-	77	233
EZ #113	A MC 39855-	77	245
EZ #114	A MC 39856-	77	246
EZ #115	A MC 39857-	77	247
EZ #116	A MC 39858-	77	248
EZ #117	A MC 39859-	77	249
EZ #118	A MC 39860-	77	250
EZ #119	A MC 39861-	77	251
EZ #120	A MC 39862-	77	252
EZ #127	A MC 39863-	77	259
EZ #128	A MC 39864-	77	260
EZ #129	A MC 39865-	77	261
EZ #130	A MC 39866-	77	262
EZ #131	A MC 39867-	77	263
EZ #132	A MC 39868-	77	264
EZ #133	A MC 39869-	77	265
EZ #134	A MC 39870-	77	266
EZ #142	A MC 39871-	77	274
EZ #143	A MC 39872-	77	275
EZ #144	A MC 39873-	77	276
EZ #145	A MC 39874-	77	277
EZ #146	A MC 39875-	77	278
EZ #147	A MC 39876-	77	279
EZ #148	A MC 39877-	77	280
EZ #158	A MC 39878-	77	290
EZ #159	A MC 39879-	77	291
EZ #160	A MC 39880-	77	292
EZ #161	A MC 39881-	77	293
EZ #162	A MC 39882-	77	294
EZ #240	A MC 39896-	78	530

RECEIVED  
B.L.M. AZ STATE OFFICE

SEP 04 1987

7:45 A.M.  
PHOENIX, ARIZONA

all situated in the County of Graham and State of Arizona, and notices of location of which mining claims and premises are recorded in the office of the County Recorder of said County of Graham.

That between the 1st day of September, A.D., 1986 and the 31st day of August, A.D., 1987, at least \$3,100.00 worth of work was performed and done for the purpose of developing all of said mining claims and to develop each of said mining claims, as all of said mining claims adjoin each other and are extensions of each other and the said mining claims constitute one group; and the tendency of said work was to develop each and all of said mining claims; that said work and improvements were made by and at the expense of Union Carbide Corporation, the owners of said premises and mining claims for the purpose of complying with the laws of the United States and the State of

Arizona, pertaining to assessment or annual work, and Cooke Tillage Service, Bowie, Arizona, was the company employed by the said owner and who labored upon said mining claims and premises and who did said work and improvements.


James C Kirchner  
James C. Kirchner

Subscribed and sworn to before me this 19th day of August,  
A.D., 1987.

Shirley M. Woods  
Notary Public

My Commission expires:

August 7, 1989



RECEIVED  
B.L.M. AZ STATE OFFICE

SEP 04 1987

7:45 A.M.  
PHOENIX, ARIZONA



UNION CARBIDE CORPORATION P.O. BOX 1029, GRAND JUNCTION, COLORADO 81502  
METALS DIVISION TELEPHONE: (303) 245-3700

August 31, 1987

Bureau of Land Management  
Arizona State Office  
Mining Claims Section  
P. O. Box 16563  
Phoenix, Arizona 85011

Attention Chief, Branch of Records and Data Management

Dear Sir or Madam:

In accordance with 3833.2 43 CFR Part 3830, enclosed is an exact copy of the Affidavit of Annual Assessment Work which has been or will be filed with the county recorder of the county in which the claims are located, for the assessment year beginning September 1, 1986 and ending August 31, 1987, for the claims listed below:

<u>Name of Claim</u>	<u>BLM Serial No.</u>
EZ #168	A MC 39883 ✓
EZ #182	A MC 39884 ✓
EZ #183	A MC 39885 ✓
EZ #184	A MC 39886 ✓
EZ #185	A MC 39887 ✓
EZ #186	A MC 39888 ✓

RECEIVED  
B.L.M. AZ STATE OFFICE  
SEP 04 1987  
7:45 A.M.  
PHOENIX, ARIZONA

If there are any questions regarding this document, please get in touch with this office.

Sincerely yours,

UNION CARBIDE CORPORATION

*James C. Kirchner*

James C. Kirchner

JCK/sw

Enclosure

CERTIFIED MAIL, RETURN RECEIPT REQUESTED

# AFFIDAVIT OF LABOR PERFORMED AND IMPROVEMENTS MADE ON GROUP OF CLAIMS

STATE OF COLORADO  
COUNTY OF MESA



STATE OF ARIZONA, County of Graham, so Fee \$ 14.00 No. 3657  
I hereby certify that the within instrument was filed and recorded  
at request of James C. Kirchner 8-21-87 9:50 A.M.  
in Docket No. 398 Page 998 and indexed in Proof of Labor  
Witness my hand and official seal the day and year aforesaid.  
SHIRLEY ANGLE  
COUNTY RECORDER BY Shirley Angle

James C. Kirchner, being duly sworn deposes and says that he is a citizen of the United States and more than twenty-one (21) years of age, and resides at Grand Junction in Mesa County, State of Colorado, and is personally acquainted with those certain mining claims and premises located and described as follows:

Claim Name	BLM Serial No.	Recording Information	
		Book	Page
EZ #168	A MC 39883	77	300
EZ #182	A MC 39884	77	314
EZ #183	A MC 39885	77	315
EZ #184	A MC 39886	77	316
EZ #185	A MC 39887	77	317
EZ #186	A MC 39888	77	318

RECEIVED  
B.L.M. AZ STATE OFFICE

SEP 04 1987

7:45 A.M.  
PHOENIX, ARIZONA

all situated in the County of Graham and State of Arizona, and notices of location of which mining claims and premises are recorded in the office of the County Recorder of said County of Graham.

That between the 1st day of September, A.D., 1986 and the 31st day of August, A.D., 1987, at least \$600.00 worth of work was performed and done for the purpose of developing all of said mining claims and to develop each of said mining claims, as all of said mining claims adjoin each other and are extensions of each other and the said mining claims constitute one group; and the tendency of said work was to develop each and all of said mining claims; that said work and improvements were made by and at the expense of Union Carbide Corporation, the owners of said premises and mining claims for the purpose of complying with the laws of the United States and the State of Arizona, pertaining to assessment or annual work, and Cooke Tillage Service, Bowie, Arizona, was the company employed by the said owner and who labored upon said mining claims and premises and who did said work and improvements.


James C Kirchner  
James C. Kirchner

Subscribed and sworn to before me this 19<sup>th</sup> day of August,  
A.D., 19 87.

Shirley M. Woods  
Notary Public

My Commission expires:

August 7, 1989



DOCKET 398 PAGE 998





UNION CARBIDE CORPORATION P.O. BOX 1029, GRAND JUNCTION, COLORADO 81502  
METALS DIVISION TELEPHONE: (303) 245-3700

August 31, 1987

Bureau of Land Management  
Arizona State Office  
Mining Claims Section  
P. O. Box 16563  
Phoenix, Arizona 85011

RECEIVED  
B.L.M. AZ STATE OFFICE

SEP 04 1987

7:45 A.M.  
PHOENIX, ARIZONA

Attention Chief, Branch of Records and Data Management

Dear Sir or Madam:

In accordance with 3833.2 43 CFR Part 3830, enclosed is an exact copy of the Affidavit of Annual Assessment Work which has been or will be filed with the county recorder of the county in which the claims are located, for the assessment year beginning September 1, 1986 and ending August 31, 1987, for the claims listed below:

<u>Name of Claim</u>	<u>BLM Serial No.</u>
EZ #1-3, incl.	A MC 39836-39838 ✓
EZ #8-10, incl.	A MC 39839-39841 ✓
EZ #18-20, incl.	A MC 39842-39844 ✓
EZ #34-36, incl.	A MC 39845-39847 ✓
EZ #53-55, incl.	A MC 39848-39850 ✓
EZ #78, 79	A MC 39851, 39852 ✓
EZ #246, 247	A MC 39897, 39898 ✓
KZ #2-11	A MC 244032-244041 ✓
KZ #19	A MC 250143 ✓

If there are any questions regarding this document, please get in touch with this office.

Sincerely yours,

Union Carbide Corporation

*James C. Kirchner*

James C. Kirchner

JCK/sw

Enclosure

CERTIFIED MAIL, RETURN RECEIPT REQUESTED

AFFIDAVIT OF LABOR PERFORMED AND IMPROVEMENTS MADE ON GROUP OF CLAIMS



STATE OF COLORADO )

COUNTY OF MESA )

SS

STATE OF ARIZONA, County of Graham, ss Fee \$14.00 No. 3656

I hereby certify that the within instrument was filed and recorded

at request of James C. Kirchner 8-21-87 9:50 A.M.

in Docket No. 398 Page 996-97 and indexed in Proof of Labor

Witness my hand and official seal the day and year aforesaid.

SHIRLEY ANGLE

COUNTY RECORDER BY [Signature] Deputy

James C. Kirchner, being duly sworn deposes and says that he is a citizen of the United States and more than twenty-one (21) years of age, and resides at Grand Junction in Mesa County, State of Colorado, and is personally acquainted with those certain mining claims and premises located and described as follows:

Claim Name	BLM Serial No.	Recording Information	
		Book	Page
EZ #1	A MC 39836	77	133
EZ #2	A MC 39837	77	134
EZ #3	A MC 39838	77	135
EZ #8	A MC 39839	77	140
EZ #9	A MC 39840	77	141
EZ #10	A MC 39841	77	142
EZ #18	A MC 39842	77	150
EZ #19	A MC 39843	77	151
EZ #20	A MC 39844	77	152
EZ #34	A MC 39845	77	166
EZ #35	A MC 39846	77	167
EZ #36	A MC 39847	77	168
EZ #53	A MC 39848	77	185
EZ #54	A MC 39849	77	186
EZ #55	A MC 39850	77	187
EZ #78	A MC 39851	77	210
EZ #79	A MC 39852	77	211
EZ #246	A MC 39897	105	163
EZ #247	A MC 39898	105	164
KZ #2	A MC 244032	377	910
KZ #3	A MC 244033	377	911
KZ #4	A MC 244034	377	912
KZ #5	A MC 244035	377	913
KZ #6	A MC 244036	377	914
KZ #7	A MC 244037	377	915
KZ #8	A MC 244038	377	916
KZ #9	A MC 244039	377	917
KZ #10	A MC 244040	377	918
KZ #11	A MC 244041	377	919
KZ #19	A MC 250143	383	378

all situated in the County of Graham and State of Arizona, and notices of location of which mining claims and premises are recorded in the office of the County Recorder of said County of Graham.

RECEIVED  
B.L.M. AZ STATE OFFICE

SEP 04 1987

7:45 A.M.  
PHOENIX, ARIZONA

DOCKET 398 PAGE 996

That between the 1st day of September, A.D., 1986 and the 31st day of August, A.D., 1987, at least \$3,000.00 worth of work was performed and done for the purpose of developing all of said mining claims and to develop each of said mining claims, as all of said mining claims adjoin each other and are extensions of each other and the said mining claims constitute one group; and the tendency of said work was to develop each and all of said mining claims; that said work and improvements were made by and at the expense of Union Carbide Corporation, the owners of said premises and mining claims for the purpose of complying with the laws of the United States and the State of Arizona, pertaining to assessment or annual work, and Cook Tillage Service, Bowie, Arizona, was the company employed by the said owner and who labored upon said mining claims and premises and who did said work and improvements.


James C. Kirchner  
James C. Kirchner

Subscribed and sworn to before me this 19th day of August,  
A.D., 19 87.

Shirley M. Woods  
Notary Public

My Commission expires:

August 7, 1989



RECEIVED  
B.L.M. AZ STATE OFFICE  
SEP 04 1987  
7:45 A.M.  
PHOENIX, ARIZONA



UC 193-13

AFTER 5 DAYS RETURN TO

J. C. Kirchner  
Union Carbide Corporation  
P. O. Box 1029  
Grand Junction, CO 81502



**FIRST CLASS**

Bureau of Land Management  
Arizona State Office  
Mining Claims Section  
P. O. Box 16563  
Phoenix, Arizona 85011

CERTIFIED - RETURN RECEIPT REQUESTED

**CERTIFIED**

P 167 101 468

**MAIL**



# Umetco Minerals Corporation



P.O. BOX 1029 • GRAND JUNCTION, COLORADO 81502  
(303) 245-3700

August 12, 1986

Bureau of Land Management  
Arizona State Office  
Mining Claims Section  
P. O. Box 16563  
Phoenix, Arizona 85011

Attention Chief, Branch of Records and Data Management

Dear Sir or Madam:

In accordance with 3833.2 43 CFR Part 3830, enclosed is an exact copy of the Affidavit of Annual Assessment Work which has been or will be filed with the county recorder of the county in which the claims are located, for the assessment year beginning September 1, 1985 and ending August 31, 1986, for the claims listed below:

<u>Name of Claim</u>	<u>BLM Serial No.</u>
EZ #1-3, incl.	A MC 39836-39838 ✓
EZ #8-10, incl.	A MC 39839-39841 ✓
EZ #18-20, incl.	A MC 39842-39844 ✓
EZ #34-36, incl.	A MC 39845-39847 ✓
EZ #53-55, incl.	A MC 39848-39850 ✓
EZ #78, 79	A MC 39851, 39852 ✓
EZ #246, 247	A MC 39897, 39898 ✓
KZ #2-11	A MC 244032-244041 ✓
KZ #19	A MC 250143 ✓

If there are any questions regarding this document, please get in touch with this office.

Sincerely yours,

Union Carbide Corporation

*James C. Kirchner*  
James C. Kirchner

JCK/sw

Enclosure

CERTIFIED MAIL, RETURN RECEIPT REQUESTED

RECEIVED  
B.L.M. AZ STATE OFFICE

AUG 14 1986

7:45 A.M.  
PHOENIX, ARIZONA




39836-852  
39897-898  
244032-041

AFFIDAVIT OF LABOR PERFORMED AND IMPROVEMENTS MADE ON GROUP OF CLAIMS

250143

STATE OF COLORADO )  
COUNTY OF MESA )



SS

STATE OF ARIZONA, County of Graham, ss Fee \$ 4.00 No. 3514  
I hereby certify that the within instrument was filed and recorded  
at request of Union Carbide 7-23-86 8:25 A.M.  
in Docket No. 387 Page 332-3 and indexed in Proof of Labor  
Witness my hand and official seal the day and year aforesaid.  
SHIRLEY ANGLE  
COUNTY RECORDER BY Shirley Angle Deputy

James C. Kirchner, being duly sworn deposes and says that he is a citizen of the United States and more than twenty-one (21) years of age, and resides at Grand Junction in Mesa County, State of Colorado, and is personally acquainted with those certain mining claims and premises located and described as follows:

Claim Name	BLM Serial No.	Recording Information	
		Book	Page
EZ #1	A MC 39836 ✓	77	133
EZ #2	A MC 39837 ✓	77	134
EZ #3	A MC 39838 ✓	77	135
EZ #8	A MC 39839 ✓	77	140
EZ #9	A MC 39840 ✓	77	141
EZ #10	A MC 39841 ✓	77	142
EZ #18	A MC 39842 ✓	77	150
EZ #19	A MC 39843 ✓	77	151
EZ #20	A MC 39844 ✓	77	152
EZ #34	A MC 39845 ✓	77	166
EZ #35	A MC 39846 ✓	77	167
EZ #36	A MC 39847 ✓	77	168
EZ #53	A MC 39848 ✓	77	185
EZ #54	A MC 39849 ✓	77	186
EZ #55	A MC 39850 ✓	77	187
EZ #78	A MC 39851 ✓	77	210
EZ #79	A MC 39852 ✓	77	211
EZ #246	A MC 39897 ✓	105	163
EZ #247	A MC 39898 ✓	105	164
KZ #2	A MC 244032 ✓	377	910
KZ #3	A MC 244033 ✓	377	911
KZ #4	A MC 244034 ✓	377	912
KZ #5	A MC 244035 ✓	377	913
KZ #6	A MC 244036 ✓	377	914
KZ #7	A MC 244037 ✓	377	915
KZ #8	A MC 244038 ✓	377	916
KZ #9	A MC 244039 ✓	377	917
KZ #10	A MC 244040 ✓	377	918
KZ #11	A MC 244041 ✓	377	919
KZ #19	A MC 250143 ✓	383	378

all situated in the County of Graham and State of Arizona, and notices of location of which mining claims and premises are recorded in the office of the County Recorder of said County of Graham.

DOCKET 387 PAGE 332

RECEIVED  
B.L.M. AZ STATE OFFICE

AUG 14 1986

7:45 A.M.  
PHOENIX, ARIZONA

That between the 1st day of September, A.D., 1985 and the 31st day of August, A.D., 1986, at least \$3,000.00 worth of work was performed and done for the purpose of developing all of said mining claims and to develop each of said mining claims, as all of said mining claims adjoin each other and are extensions of each other and the said mining claims constitute one group; and the tendency of said work was to develop each and all of said mining claims; that said work and improvements were made by and at the expense of Union Carbide Corporation, the owners of said premises and mining claims for the purpose of complying with the laws of the United States and the State of Arizona, pertaining to assessment or annual work, and Cook Tillage Service, Bowie, Arizona, was the company employed by the said owner and who labored upon said mining claims and premises and who did said work and improvements.


James C. Kirchner  
James C. Kirchner

Subscribed and sworn to before me this 7<sup>th</sup> day of July,  
A.D., 19 86.

Shirley M. Woods  
Notary Public

My Commission expires:

August 7, 1989



DOCKET 387 PAGE 333

RECEIVED  
B.L.M. AZ STATE OFFICE

AUG 14 1986

7:45 A.M.  
PHOENIX, ARIZONA

39889  
244042

## Umetco Minerals Corporation



P.O. BOX 1029 • GRAND JUNCTION, COLORADO 81502  
☎ (303) 245-3700

August 12, 1986

Bureau of Land Management  
Arizona State Office  
Mining Claims Section  
P. O. Box 16563  
Phoenix, Arizona 85011

Attention Chief, Branch of Records and Data Management

Dear Sir or Madam:

In accordance with 3833.2 43 CFR Part 3830, enclosed is an exact copy of the Affidavit of Annual Assessment Work which has been or will be filed with the county recorder of the county in which the claims are located, for the assessment year beginning September 1, 1985 and ending August 31, 1986, for the claims listed below:

<u>Name of Claim</u>	<u>BLM Serial No.</u>
EZ #208, 209	A MC 39889, 39890 ✓
EZ #216-218, incl.	A MC 39891-39893 ✓
EZ #226, 227	A MC 39894, 39895 ✓
KZ #12-18	A MC 244042-244048 ✓

If there are any questions regarding this document, please get in touch with this office.

Sincerely yours,

Union Carbide Corporation

*James C. Kirchner*  
James C. Kirchner

JCK/sw

Enclosure

CERTIFIED MAIL, RETURN RECEIPT REQUESTED

RECEIVED  
B.L.M. AZ STATE OFFICE

AUG 14 1986

7:45 A.M.  
PHOENIX, ARIZONA

39889-39895  
244042-048

AFFIDAVIT OF LABOR PERFORMED AND IMPROVEMENTS MADE ON GROUP OF CLAIMS

RECEIVED  
B.L.M. AZ STATE OFFICE

STATE OF COLORADO )  
 ) ss  
COUNTY OF MESA )

AUG 14 1986

7:45 A.M.  
PHOENIX, ARIZONA

James C. Kirchner, being duly sworn deposes and says that he is a citizen of the United States and more than twenty-one (21) years of age, and resides at Grand Junction in Mesa County, State of Colorado, and is personally acquainted with those certain mining claims and premises located and described as follows:

Claim Name	BLM Serial No.	Recording Information	
		Book	Page
EZ #208	A MC 39889 ✓	77	340
EZ #209	A MC 39890 ✓	77	341
EZ #216	A MC 39891 ✓	77	348
EZ #217	A MC 39892 ✓	77	349
EZ #218	A MC 39893 ✓	77	350
EZ #226	A MC 39894 ✓	77	358
EZ #227	A MC 39895 ✓	77	359
KZ #12	A MC 244042	377	920
KZ #13	A MC 244043	377	921
KZ #14	A MC 244044	377	922
KZ #15	A MC 244045 ✓	377	923
KZ #16	A MC 244046	377	924
KZ #17	A MC 244047	377	925
KZ #18	A MC 244048	377	926


all situated in the County of Graham and State of Arizona, and notices of location of which mining claims and premises are recorded in the office of the County Recorder of said County of Graham.

That between the 1st day of September, A.D., 1985 and the 31st day of August, A.D., 1986, at least \$1,400.00 worth of work was performed and done for the purpose of developing all of said mining claims and to develop each of said mining claims, as all of said mining claims adjoin each other and are extensions of each other and the said mining claims constitute one group; and the tendency of said work was to develop each and all of said mining claims; that said work and improvements were made by and at the expense of Union Carbide Corporation, the owners of said premises and mining claims for the purpose of complying with the laws of the United States and the State of Arizona, pertaining to assessment or annual work, and Cooke Tillage Service, Bowie, Arizona, was the company employed by the said owner and who labored upon said mining claims and premises and who did said work and improvements.

STATE OF ARIZONA, County of Graham, ss Fee \$ 14.00 No. 3511  
I hereby certify that the within Instrument was filed and recorded  
at request of Union Carbide 7-23-86 8:25 A.M.  
in Docket No. 387 Page 328 and indexed in Proof of Labor  
Witness my hand and official seal the day and year aforesaid,  
SHIRLEY ANGLE  
COUNTY RECORDER BY Shirley M. Woods Deputy

James C Kirchner  
James C. Kirchner

Subscribed and sworn to before me this 22<sup>nd</sup> day of July,  
A.D., 1986.



Shirley M. Woods  
Notary Public



UNION CARBIDE CORPORATION P.O. BOX 1029, GRAND JUNCTION, COLORADO 81502  
TELEPHONE: (303) 245-3700

December 2, 1985

U. S. Bureau of Land Management  
Arizona State Office  
Mining Claims Section  
P. O. Box 16563  
Phoenix, Arizona 85011

Attn: Chief, Branch of Records and Data Management

Dear Sir or Madam:

In accordance with Paragraph 3833.2-1, 43 CFR, Part 3830, enclosed is an exact copy of the Notice of Intention to Hold Placer Mining Claims which has been or will be filed with the county recorder of the county in which the claims are located, for the assessment year beginning September 1, 1984, and ending August 31, 1985, for the claims listed below:

<u>Name of Claim</u>	<u>BLM Serial Number</u>
KZ 1 thru KZ 18	A MC 244031 thru A MC 244048

If there are any questions regarding this document, please get in touch with this office.

Very truly yours,

James C. Kirchner

JCK/sw

Enclosure

CERTIFIED - RETURN RECEIPT REQUESTED

RECEIVED  
B.L.M. AZ STATE OFFICE

DEC 4 - 1985

01:45 A.M.  
PHOENIX, ARIZONA





UNION CARBIDE CORPORATION P.O. BOX 1029, GRAND JUNCTION, COLORADO 81502  
TELEPHONE: (303) 245-3700

November 20, 1985

U.S. Bureau of Land Management  
2400 Valley Bank Center  
Phoenix, Arizona 85073

Attn: Chief, Branch of Records and Data Management

RECEIVED  
B.L.M. AZ STATE OFFICE

DEC 4 - 1985

7:45 A.M.  
PHOENIX, ARIZONA

STATE OF ARIZONA, County of Graham, ss Fee \$ 5.00 No. 4416  
I hereby certify that the within Instrument was filed and recorded  
at request of Union Carbide 11-25-85 10:17AM  
in Docket No. 380 Page 504-5 and indexed in Mining  
Witness my hand and official seal the day, and year aforesaid.  
SHIRLEY ANGLE  
COUNTY RECORDER BY *Shirley Angle*

NOTICE OF INTENTION TO HOLD PLACER MINING CLAIMS

Certificates of Placer Location  
Recorded in the Official Records of  
Graham County, Arizona



Dear Sir or Madam:

1. Ownership of Claims

Please be advised that Union Carbide Corporation, a New York corporation,  
is the locator and owner of the following unpatented placer mining claims:

<u>Claim Name</u>	<u>BLM Serial Number</u>	<u>Location Certificate</u> <u>Book</u>	<u>Page</u>
KZ 1	AMC 244031	377	909
KZ 2	AMC 244032	377	910
KZ 3	AMC 244033	377	911
KZ 4	AMC 244034	377	912
KZ 5	AMC 244035	377	913
KZ 6	AMC 244036	377	914
KZ 7	AMC 244037	377	915
KZ 8	AMC 244038	377	916
KZ 9	AMC 244039	377	917
KZ 10	AMC 244040	377	918
KZ 11	AMC 244041	377	919
KZ 12	AMC 244042	377	920
KZ 13	AMC 244043	377	921
KZ 14	AMC 244044	377	922
KZ 15	AMC 244045	377	923
KZ 16	AMC 244046	377	924
KZ 17	AMC 244047	377	925
KZ 18	AMC 244048	377	926

These claims are located in Sections 27 and 28 of Township 11 South,  
Range 29 East, and Sections 13 and 14 of Township 11 South, Range 28  
East, Gila and Salt River Meridian.

DOCKET 380 PAGE 504

RECEIVED  
B.L.M. AZ STATE OFFICE

DEC 4 - 1985

01:40 A.M.  
PHOENIX, ARIZONA

2. Mailing Address of Owner of Claims

Union Carbide Molecular Sieves  
P. O. Box 1029  
Grand Junction, Colorado 81502

Attn: James C. Kirchner

3. Statement of Purpose for which Claims are Held

Each of the subject placer claims is being held by Union Carbide Corporation for the valuable mineral contained therein.

4. Diligence

Union Carbide Corporation intends to continue diligent exploration or development of these claims.

5. Reason for Filing Notice in Lieu of Affidavit of Performance of Annual Assessment Work

This notice is being filed in accordance with Paragraph 3833.2-1, 43 CFR, Part 3830, in lieu of a copy of an affidavit of performance of annual work, as no affidavit filing is required by state law or federal regulations, Paragraph 3851.1, 43 CFR Subpart 3850, prior to that annual period which shall commence at 12 O'clock meridian on the first day of September succeeding the date of location of each claim.

Dated this 20 day of November, 1985.

UNION CARBIDE CORPORATION

By James C Kirchner  
James C. Kirchner

STATE OF COLORADO )  
COUNTY OF MESA )

On this 20<sup>th</sup> day of November, 1985, before me personally appeared James C. Kirchner, known to me to be the person described in and who executed the foregoing instrument, and who acknowledged to me that he executed the same.



Shirley M. Woods  
Notary Public

DOCKET 380 PAGE 505

**Umetco Minerals Corporation**



P.O. BOX 1029, 1600 UTE AVENUE •  
GRAND JUNCTION, COLORADO 81502



PLEASE MAIL  
EARLY FOR  
CHRISTMAS

DEC-2'85

COLO.

POSTAGE

1.67

U. S. Bureau of Land Management  
Arizona State Office  
Mining Claims Section  
P. O. Box 16563  
Phoenix, Arizona 85011

Attn: Chief, Branch of Records and  
Data Management

**CERTIFIED**

P 167 101 282

**MAIL**

CERTIFIED - RETURN RECEIPT REQUESTED

**NOTICE!!**

**These documents have been scanned!**

**Do not place un-scanned documents beneath this notice!**

**Do not remove this notice from this file!**

GPO Jacket No. 560-102  
Print Order 61540  
Rise Business Services, LLC  
Job=AZ15 8/2/2019



Box Number= AZ15207



Claim Begin-End: AMC244031-AMC244048

**5 Miscellaneous**



AZ15207-1

AMC244031-AMC245744

**NO  
DOCUMENTS  
FOUND**

NO DOCUMENTS FOUND  
NO DOCUMENTS FOUND



**NOTICE!!**

**These documents have been scanned!**

**Do not place un-scanned documents beneath this notice!**

**Do not remove this notice from this file!**

GPO Jacket No. 560-102  
Print Order 61540  
Rise Business Services, LLC  
Job=AZ15 8/2/2019



Box Number= AZ15207



Claim Begin-End: AMC244031-AMC244048

**6 Location Notices-Amendments and Supporting Documents**



AZ15207-1

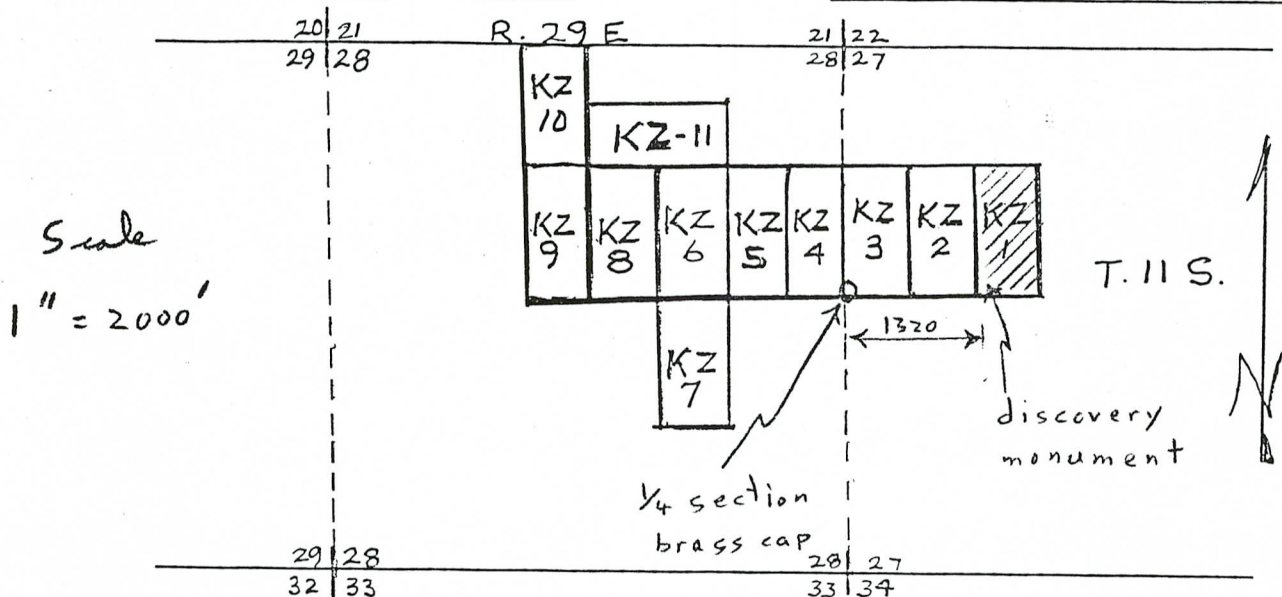
AMC244031-AMC245744



NOTICE OF MINING LOCATION

Placer Claim

NOTICE IS HEREBY GIVEN that the KZ - 1 placer mining claim, situated on land belonging to the United States of America, and being a form of valuable mineral deposit other than in veins or lodes of quartz in place, was entered upon and located by Union Carbide Corporation, P. O. Box 1029, Grand Junction, Colorado 81502, and by this certificate and by the right of discovery and location Union Carbide Corporation does claim 20 acres thereof, and has marked the same on the ground as follows: Beginning at the SW corner of the claim which is situated in the W 1/2 SE 1/4 NW 1/4 of Section 27, T11S, R29E G+SRM at a Post where this notice is posted; thence Northerly 1320 feet to a NW corner Post, thence Easterly 660 feet to a NE corner Post, thence Southerly 1320 feet to a SE corner Post, thence Westerly 660 feet to the place of beginning, containing 20 acres, all in San Simon Mining District, in the County of Graham, in the State of Arizona, about 11 miles in a NE direction from the town of Bowie.



All done under the provisions of Chapter Six of Title XXXII, of the Revised Statutes of the United States (30 U.S.C.A. 21 et. seq.) and the laws of the State of Arizona.

Dated and posted on the ground this 30 day of June, 1985.

UNION CARBIDE CORPORATION  
P. O. Box 1029  
Grand Junction, Colorado 81502

James C. Kirchner  
Agent

Joseph L. Cooke  
Thomas W. Cooke Jr.  
Witness

STATE OF ARIZONA )  
COUNTY OF Graham ) ss

DOCKET 377 PAGE 909

I hereby certify that the within instrument was filed and recorded Aug 7, 19 85, at 8:30 A M.

Fee No.: 2980

In Docket No. 377, Page 909, at the request of Union Carbide Corp.

Indexed:

Witness my hand and official seal.

Compared:

Shirley Angle  
County Recorder

Photostated:

Shirley Angle  
Deputy Recorder

Fee: \$ 5.00

I.R.S. \$

RECEIVED  
BLM. AZ STATE OFFICE

AUG 30 1985

07.45 A.M.  
PHOENIX, ARIZONA

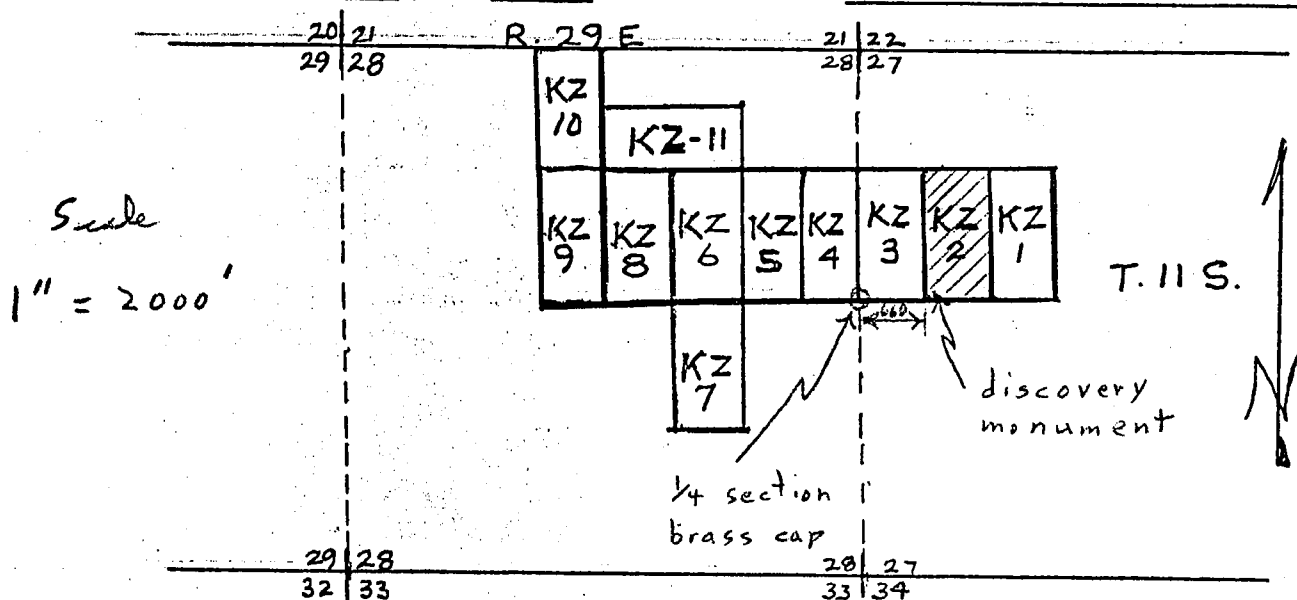


AMC 244031

# NOTICE OF MINING LOCATION

## Placer Claim

NOTICE IS HEREBY GIVEN that the KZ - 2 placer mining claim, situated on land belonging to the United States of America, and being a form of valuable mineral deposit other than in veins or lodes of quartz in place, was entered upon and located by Union Carbide Corporation, P. O. Box 1029, Grand Junction, Colorado 81502, and by this certificate and by the right of discovery and location Union Carbide Corporation does claim 20 acres thereof, and has marked the same on the ground as follows: Beginning at the SW corner of the claim which is situated in the E 1/2 SW 1/4 NW 1/4 of Section 27, T11S, R29E G+SRM at a Post where this notice is posted; thence Northerly 1320 feet to a NW corner Post, thence Easterly 660 feet to a NE corner Post, thence Southerly 1320 feet to a SE corner Post, thence Westerly 660 feet to the place of beginning, containing 20 acres, all in San Simon Mining District, in the County of Graham, in the State of Arizona, about 11 miles in a NE direction from the town of Bowie.



All done under the provisions of Chapter Six of Title XXXII, of the Revised Statutes of the United States (30 U.S.C.A. 21 et. seq.) and the laws of the State of Arizona.

Dated and posted on the ground this 30 day of June, 1985.

UNION CARBIDE CORPORATION  
P. O. Box 1029  
Grand Junction, Colorado 81502

James C. Kirchner  
Agent

Joseph E. Cooke  
Thomas W. Cooke Jr.  
Witness

STATE OF ARIZONA )  
COUNTY OF Graham ) ss

DOCKET 377 PAGE 910

I hereby certify that the within instrument was filed and recorded Aug 7, 19 85, at 8:30 A M.

Fee No.:  
2981

In Docket No. 377, Page 910, at the request of Union Carbide Corp.

Indexed:

RECEIVED  
B.L.M. AZ STATE OFFICE

Witness my hand and official seal.

Compared:

Shirley Angle

AUG 30 1985

County Recorder

Photostated:

07.45 A.M.  
PHOENIX, ARIZONA

Deputy Recorder

Fee: \$ 5.00

I.R.S. \$

NOTICE OF MINING LOCATION

Placer Claim

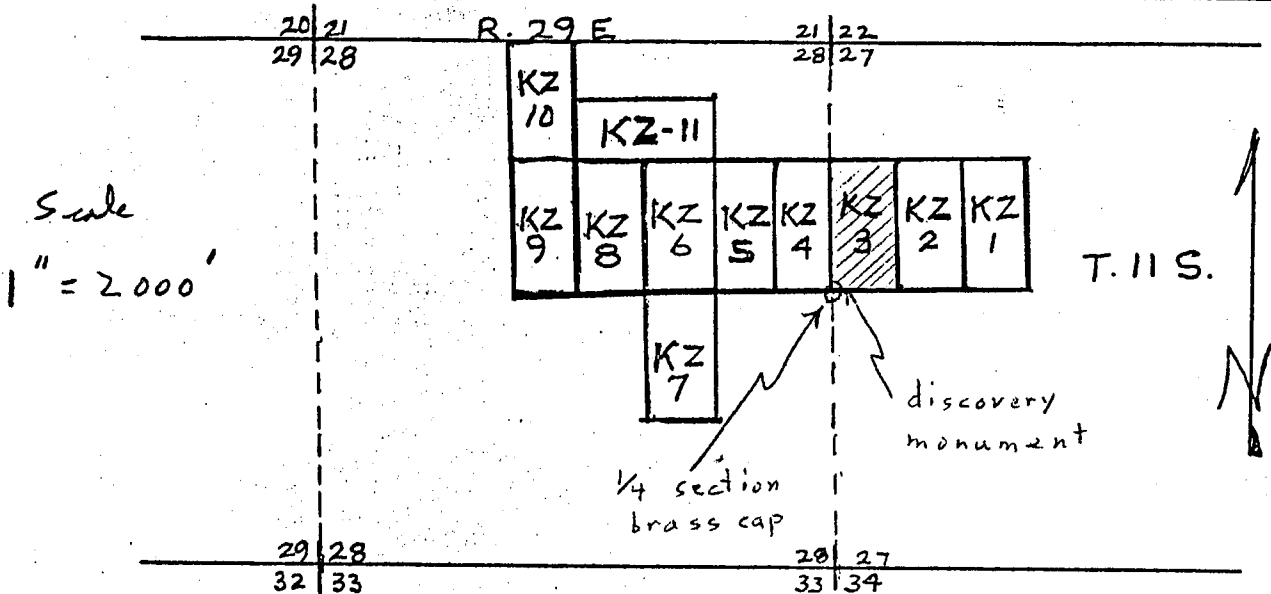
NOTICE IS HEREBY GIVEN that the KZ-3 placer mining claim, situated on land belonging to the United States of America, and being a form of valuable mineral deposit other than in veins or lodes of quartz in place, was entered upon and located by Union Carbide Corporation, P. O. Box 1029, Grand Junction, Colorado 81502, and by this certificate and by the right of discovery and location Union Carbide Corporation does claim 20 acres thereof, and has marked the same on the ground as follows: Beginning at the SW corner of the claim which is situated in the

W 1/2 SW 1/4 NW 1/4 of Section 27, T11S, R29E G+SRM at a Post where this notice is posted; thence Northerly 1320 feet to a NW corner Post

, thence Easterly 660 feet to a NE corner Post, thence Southerly 1320 feet to a SE corner Post, thence Westerly 660 feet to

the place of beginning, containing 20 acres, all in San Simon Mining District, in the County of Graham, in the State of Arizona, about 11 miles in a NE direction from the town of Bowie.

A  
MC  
244033



All done under the provisions of Chapter Six of Title XXXII, of the Revised Statutes of the United States (30 U.S.C.A. 21 et. seq.) and the laws of the State of Arizona.

Dated and posted on the ground this 30 day of June, 1985.

UNION CARBIDE CORPORATION  
P. O. Box 1029  
Grand Junction, Colorado 81502

James C. Kirchner  
Agent

Joseph C. Cooke  
Thomas W. Cooke Jr.  
Witness

STATE OF ARIZONA )  
COUNTY OF Graham ) ss

DOCKET 377 PAGE 911

I hereby certify that the within instrument was filed and recorded Aug 7, 1985, at 8:30 A M.

Fee No.:  
2982

In Docket No. 377, Page 911, at the request of Union Carbide Corp.

Indexed:

Witness my hand and official seal.

Compared:

Shirley Angle

County Recorder

Photostated:

Fee: \$ 5.00

I.R.S. \$

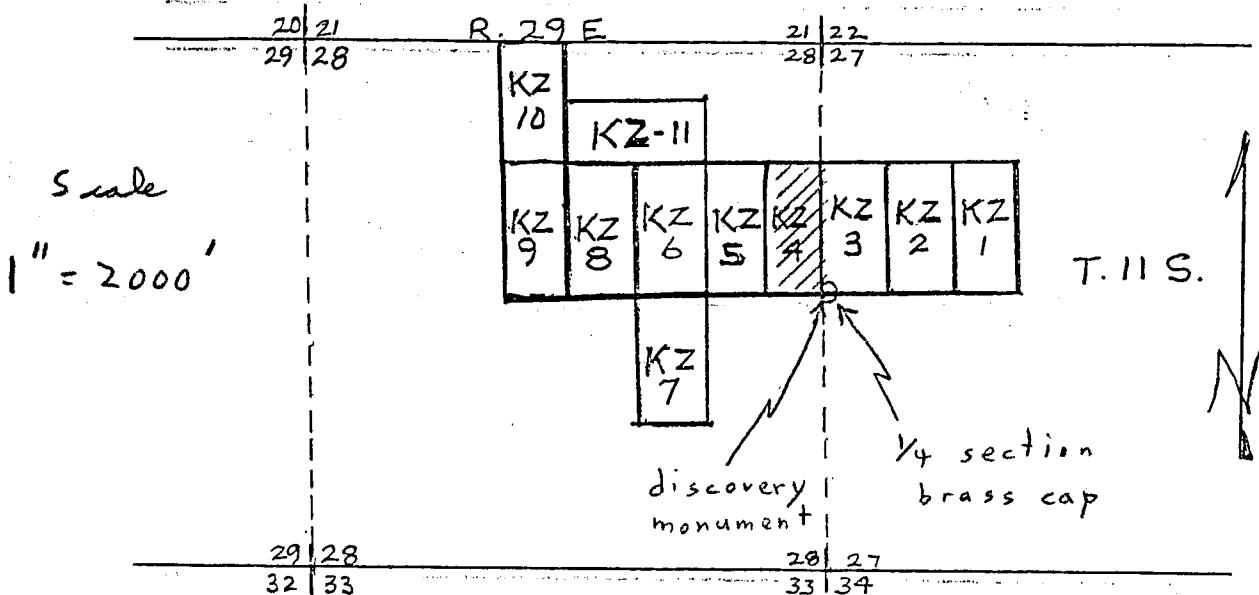
RECEIVED  
B.L.M. AZ STATE OFFICE  
AUG 30 1985  
07:45 A.M.  
PHOENIX, ARIZONA

Deputy Recorder

# NOTICE OF MINING LOCATION

## Placer Claim

NOTICE IS HEREBY GIVEN that the KZ - 4 placer mining claim, situated on land belonging to the United States of America, and being a form of valuable mineral deposit other than in veins or lodes of quartz in place, was entered upon and located by Union Carbide Corporation, P. O. Box 1029, Grand Junction, Colorado 81502, and by this certificate and by the right of discovery and location Union Carbide Corporation does claim 20 acres thereof, and has marked the same on the ground as follows: Beginning at the SE corner of the claim which is situated in the E 1/2 SE 1/4 NE 1/4 of Section 28, T11S, R29E G+SRM at a Post where this notice is posted; thence Westerly 660 feet to a SW corner Post, thence Northerly 1320 feet to a NW corner Post, thence Easterly 660 feet to a NE corner Post, thence Southerly 1320 feet to the place of beginning, containing 20 acres, all in San Simon Mining District, in the County of Graham, in the State of Arizona, about 11 miles in a NE direction from the town of Bowie.



All done under the provisions of Chapter Six of Title XXXII, of the Revised Statutes of the United States (30 U.S.C.A. 21 et. seq.) and the laws of the State of Arizona.

Dated and posted on the ground this 30 day of June, 1985.

UNION CARBIDE CORPORATION  
P. O. Box 1029  
Grand Junction, Colorado 81502

James C. Kirchner  
Agent

Joseph E. Cooke  
Thomas W. Cooke Jr.  
Witness

STATE OF ARIZONA )  
COUNTY OF Graham ) ss

DOCKET 377 PAGE 912

I hereby certify that the within instrument was filed and recorded Aug 7, 19 85, at 8:30 A. M.

Fee No.:  
2983

In Docket No. 377, Page 912, at the request of Union Carbide Corp.

Indexed:

Witness my hand and official seal.

Compared:



Shirley Angle

County Recorder

Deputy Recorder

Photostated:

Fee: \$ 5.00

I.R.S. \$

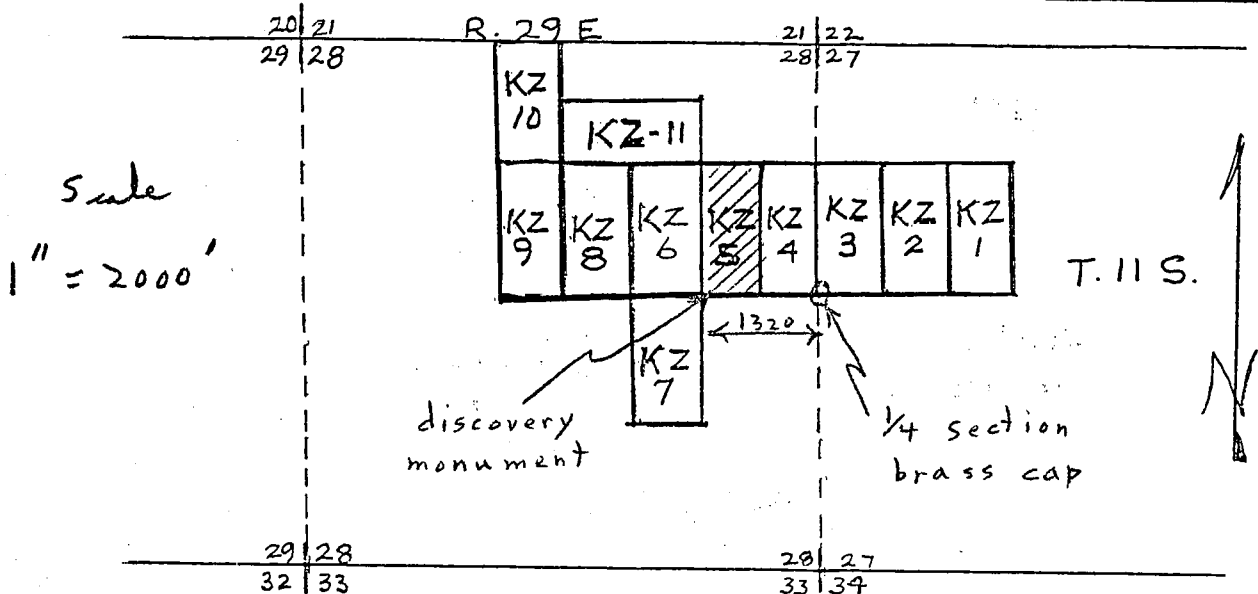


# NOTICE OF MINING LOCATION

## Placer Claim

NOTICE IS HEREBY GIVEN that the KZ - 5 placer mining claim, situated on land belonging to the United States of America, and being a form of valuable mineral deposit other than in veins or lodes of quartz in place, was entered upon and located by Union Carbide Corporation, P. O. Box 1029, Grand Junction, Colorado 81502, and by this certificate and by the right of discovery and location Union Carbide Corporation does claim 20 acres thereof, and has marked the same on the ground as follows: Beginning at the SW corner of the claim which is situated in the  
W 1/2 SE 1/4 NE 1/4 of Section 28, T11S, R29E G+SRM  
 at a Post where this notice is posted;  
 thence Northerly 1320 feet to a NW corner Post  
 , thence Easterly 660 feet to a  
NE corner Post, thence Southerly 1320 feet to a  
SE corner Post, thence Westerly 660 feet to  
 the place of beginning, containing 20 acres, all in San Simon  
 Mining District, in the County of Graham, in the State of Arizona,  
 about 11 miles in a NE direction from the town of Bowie.

A MC 244035



All done under the provisions of Chapter Six of Title XXXII, of the Revised Statutes of the United States (30 U.S.C.A. 21 et. seq.) and the laws of the State of Arizona.

Dated and posted on the ground this 30 day of June, 1985.

UNION CARBIDE CORPORATION  
 P. O. Box 1029  
 Grand Junction, Colorado 81502

James C. Kirchner  
 Agent

Joseph B. Cooke  
Thomas W. Cooke Jr.  
 Witness

STATE OF ARIZONA )  
 ) ss  
 COUNTY OF Graham )

DOCKET 377 PAGE 913

I hereby certify that the within instrument was filed and recorded Aug 7, 19 85, at 8:30 A M.


Fee No.:  
 2984

In Docket No. 377, Page 913, at the request of Union Carbide Corp.

Indexed:

Witness my hand and official seal.

Compared:



Shirley Angle  
 County Recorder  
Shirley Angle  
 Deputy Recorder

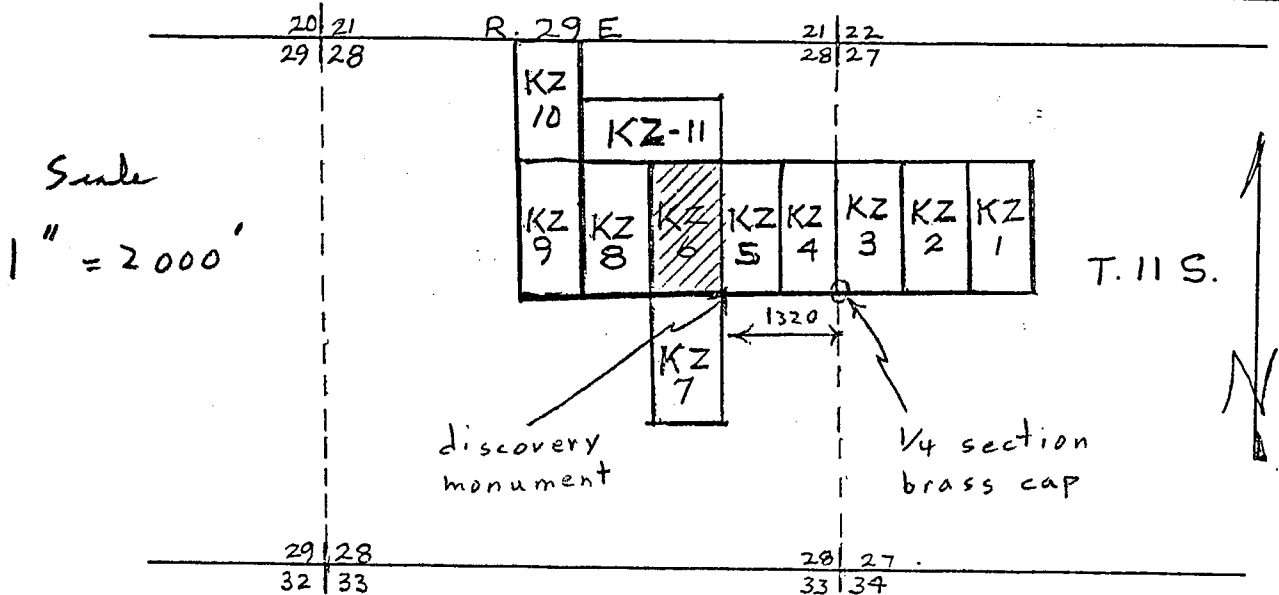
Photostated:  
 Fee: \$ 5.00  
 I.R.S. \$

# NOTICE OF MINING LOCATION

## Placer Claim

NOTICE IS HEREBY GIVEN that the KZ - 6 placer mining claim, situated on land belonging to the United States of America, and being a form of valuable mineral deposit other than in veins or lodes of quartz in place, was entered upon and located by Union Carbide Corporation, P. O. Box 1029, Grand Junction, Colorado 81502, and by this certificate and by the right of discovery and location Union Carbide Corporation does claim 20 acres thereof, and has marked the same on the ground as follows: Beginning at the SE corner of the claim which is situated in the E 1/2 SW 1/4 NE 1/4 of Section 28, T11S, R29E G+SRM at a Post where this notice is posted; thence Westerly 660 feet to a SW corner Post, thence Northerly 1320 feet to a NW corner Post, thence Easterly 660 feet to a NE corner Post, thence Southerly 1320 feet to the place of beginning, containing 20 acres, all in San Simon Mining District, in the County of Graham, in the State of Arizona, about 11 miles in a NE direction from the town of Bowie.

A MC 244036



All done under the provisions of Chapter Six of Title XXXII, of the Revised Statutes of the United States (30 U.S.C.A. 21 et. seq.) and the laws of the State of Arizona.

Dated and posted on the ground this 30 day of June, 1985.

UNION CARBIDE CORPORATION  
P. O. Box 1029  
Grand Junction, Colorado 81502

James C. Kuchner  
Agent

Joseph C. Cooper  
Thomas W. Cooke Jr.  
Witness

STATE OF ARIZONA )  
COUNTY OF Graham ) ss

DOCKET 377 PAGE 914

I hereby certify that the within instrument was filed and recorded Aug 7, 1985, at 8:30 A. M.

Fee No.:  
2985

In Docket No. 377, Page 914, at the request of Union Carbide Corp.

Indexed:



Witness my hand and official seal.

Shirley Angle  
County Recorder  
Shirley Angle  
Deputy Recorder

Compared:

Photostated:

Fee: \$ 5.00

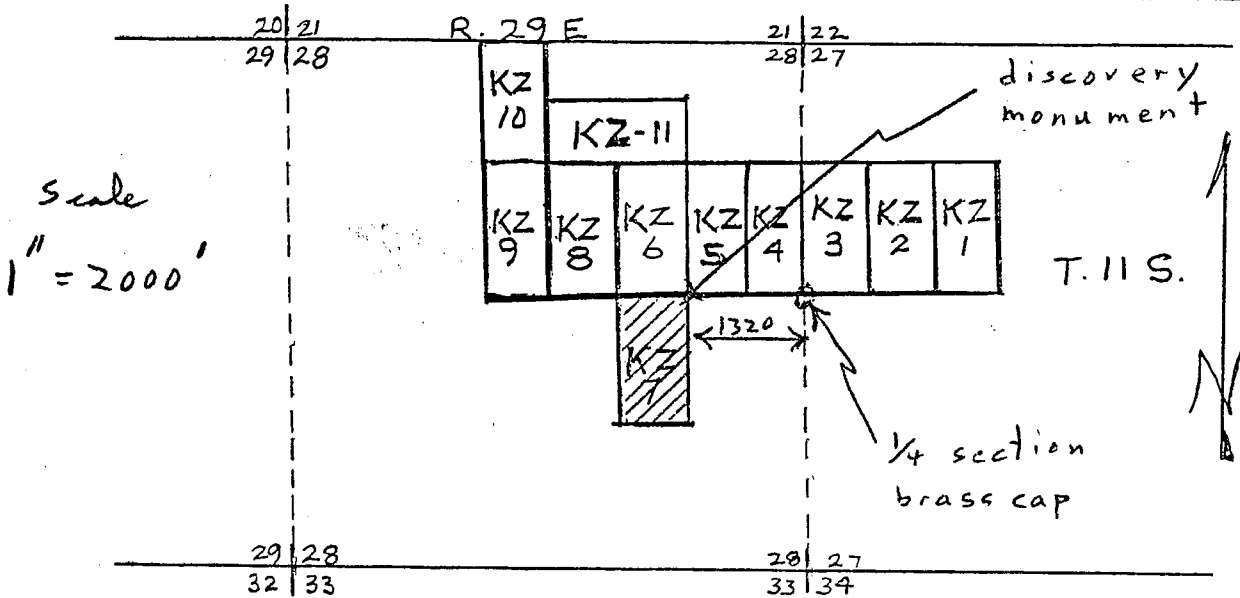
I.R.S. \$

NOTICE OF MINING LOCATION

Placer Claim

NOTICE IS HEREBY GIVEN that the KZ - 7 placer mining claim, situated on land belonging to the United States of America, and being a form of valuable mineral deposit other than in veins or lodes of quartz in place, was entered upon and located by Union Carbide Corporation, P. O. Box 1029, Grand Junction, Colorado 81502, and by this certificate and by the right of discovery and location Union Carbide Corporation does claim 20 acres thereof, and has marked the same on the ground as follows: Beginning at the NE corner of the claim which is situated in the E 1/2 NW 1/4 SE 1/4 of Section 28, T11S, R29E G1SRM at a Post where this notice is posted; thence Southerly 1320 feet to a SE corner Post, thence Westerly 660 feet to a SW corner Post, thence Northerly 1320 feet to a NW corner Post, thence Easterly 660 feet to the place of beginning, containing 20 acres, all in San Simon Mining District, in the County of Graham, in the State of Arizona, about 11 miles in a NE direction from the town of Bowie.

A MC 244037



All done under the provisions of Chapter Six of Title XXXII, of the Revised Statutes of the United States (30 U.S.C.A. 21 et. seq.) and the laws of the State of Arizona.

Dated and posted on the ground this 30 day of June, 1985.

UNION CARBIDE CORPORATION  
P. O. Box 1029  
Grand Junction, Colorado 81502

James C. Kirchner  
Agent

Joseph E. Cooke  
Thomas W. Cooke  
Witness

STATE OF ARIZONA )  
COUNTY OF Graham ) ss

DOCKET 377 PAGE 915

I hereby certify that the within instrument was filed and recorded Aug 7, 19 85, at 8:30 A M.

Fee No.:  
2986

In Docket No. 377, Page 915, at the request of Union Carbide Corp.

Indexed:

Witness my hand and official seal.

Compared:

Shirley Angle


Photostated:

County Recorder

Fee: \$ 5.00

Shirley Angle  
Deputy Recorder

I.R.S. \$

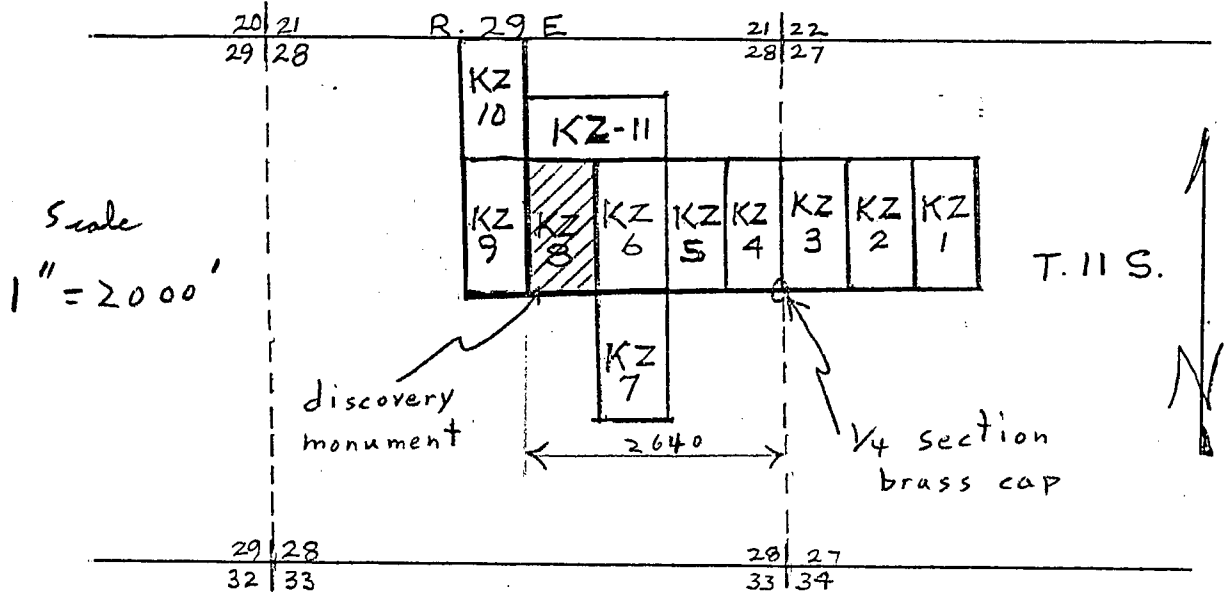


NOTICE OF MINING LOCATION

Placer Claim

NOTICE IS HEREBY GIVEN that the KZ - 8 placer mining claim, situated on land belonging to the United States of America, and being a form of valuable mineral deposit other than in veins or lodes of quartz in place, was entered upon and located by Union Carbide Corporation, P. O. Box 1029, Grand Junction, Colorado 81502, and by this certificate and by the right of discovery and location Union Carbide Corporation does claim 20 acres thereof, and has marked the same on the ground as follows: Beginning at the SW corner of the claim which is situated in the W 1/2 SW 1/4 NE 1/4 of Section 28, T11S, R 29E G+SRM at a Post where this notice is posted; thence Northerly 1320 feet to a NW corner Post, thence Easterly 660 feet to a NE corner Post, thence Southerly 1320 feet to a SE corner Post, thence Westerly 660 feet to the place of beginning, containing 20 acres, all in San Simon Mining District, in the County of Graham, in the State of Arizona, about 11 miles in a NE direction from the town of Bowie.

A MC 244038



All done under the provisions of Chapter Six of Title XXXII, of the Revised Statutes of the United States (30 U.S.C.A. 21 et. seq.) and the laws of the State of Arizona.

Dated and posted on the ground this 30 day of June, 1985.

UNION CARBIDE CORPORATION  
P. O. Box 1029  
Grand Junction, Colorado 81502

James C. Kishner  
Agent

Joseph L. Cooke  
Thomas W. Cooke  
Witness

STATE OF ARIZONA )  
COUNTY OF Graham ) ss

DOCKET 377 PAGE 916

I hereby certify that the within instrument was filed and recorded Aug 7, 1985, at 8:30 A M.


Fee No.:  
2987

In Docket No. 377, Page 916, at the request of Union Carbide Corp.

Indexed:

Witness my hand and official seal.

Compared:



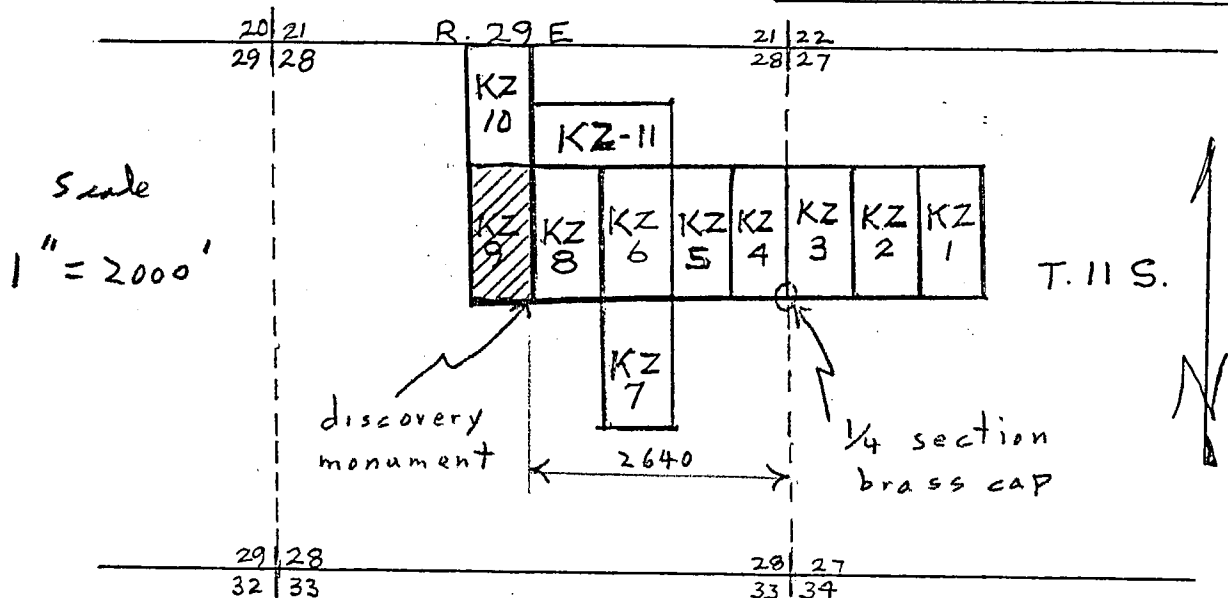
Shirley Angle  
County Recorder  
Shirley Angle  
Deputy Recorder

Photostated:  
Fee: \$ 5.00  
I.R.S. \$

# NOTICE OF MINING LOCATION

## Placer Claim

NOTICE IS HEREBY GIVEN that the KZ - 9 placer mining claim, situated on land belonging to the United States of America, and being a form of valuable mineral deposit other than in veins or lodes of quartz in place, was entered upon and located by Union Carbide Corporation, P. O. Box 1029, Grand Junction, Colorado 81502, and by this certificate and by the right of discovery and location Union Carbide Corporation does claim 20 acres thereof, and has marked the same on the ground as follows: Beginning at the SE corner of the claim which is situated in the E 1/2 SE 1/4 NW 1/4 of Section 28, T11S, R29E 6+ SRM at a Post where this notice is posted; thence Westerly 660 feet to a SW corner Post, then Northerly 1320 feet to a NW corner Post, then Easterly 660 feet to a NE corner Post, then Southerly 1320 feet to the place of beginning, containing 20 acres, all in San Simon Mining District, in the County of Graham, in the State of Arizona, about 11 miles in a NE direction from the town of Bowie.



All done under the provisions of Chapter Six of Title XXXII, of the Revised Statutes of the United States (30 U.S.C.A. 21 et. seq.) and the laws of the State of Arizona.

Dated and posted on the ground this 30 day of June, 1985.

UNION CARBIDE CORPORATION  
P. O. Box 1029  
Grand Junction, Colorado 81502

James C. Kirchner  
Agent

Joseph B. Locke  
Thomas W. Cooke  
Witness

STATE OF ARIZONA )  
COUNTY OF Graham ) ss


DOCKET 377 PAGE 917

I hereby certify that the within instrument was filed and recorded Aug 7, 19 85, at 8:30 A M.

Fee No.:  
2988

In Docket No. 377, Page 917, at the request of Union Carbide.

Indexed:



Witness my hand and official seal.

Compared:

Shirley Angle  
County Recorder

Photostated:

Shirley Angle  
Deputy Recorder

Fee: \$ 5.00

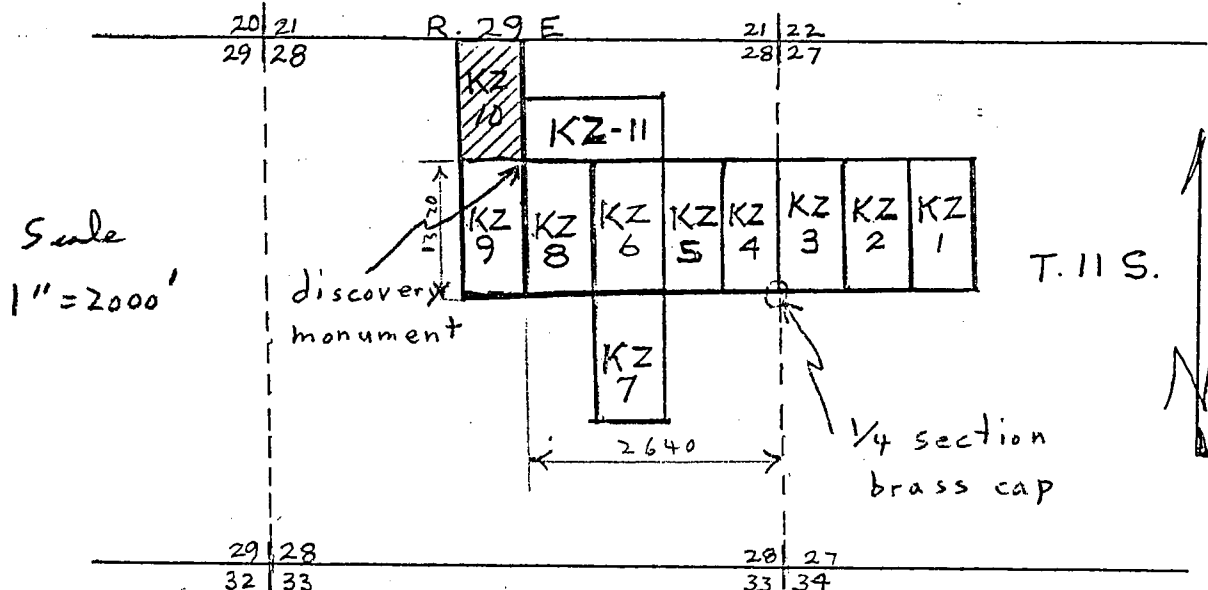
I.R.S. \$



# NOTICE OF MINING LOCATION

## Placer Claim

NOTICE IS HEREBY GIVEN that the KZ - 10 placer mining claim, situated on land belonging to the United States of America, and being a form of valuable mineral deposit other than in veins or lodes of quartz in place, was entered upon and located by Union Carbide Corporation, P. O. Box 1029, Grand Junction, Colorado 81502, and by this certificate and by the right of discovery and location Union Carbide Corporation does claim 20 acres thereof, and has marked the same on the ground as follows: Beginning at the SE corner of the claim which is situated in the  
E 1/2 NE 1/4 NW 1/4 of Section 28, T11 S, R29 E G+SRM  
 at a Post where this notice is posted;  
 thence Westerly 660 feet to a SW corner Post  
 , thence Northerly 1320 feet to a  
NW corner Post , thence Easterly 660 feet to a  
NE corner Post , thence Southerly 1320 feet to  
 the place of beginning, containing 20 acres, all in San Simon  
 Mining District, in the County of Graham , in the State of Arizona,  
 about 11 miles in a NE direction from the town of Bowie .



All done under the provisions of Chapter Six of Title XXXII, of the Revised Statutes of the United States (30 U.S.C.A. 21 et. seq.) and the laws of the State of Arizona.

Dated and posted on the ground this 30 day of June , 1985.

UNION CARBIDE CORPORATION  
 P. O. Box 1029  
 Grand Junction, Colorado 81502

James C. Kirchner  
 Agent

Joseph E. Cooke  
Thomas W. Cooke Jr.  
 Witness

STATE OF ARIZONA )  
 ) ss  
 COUNTY OF Graham )

DOCKET 377 PAGE 918

I hereby certify that the within instrument was filed and recorded Aug 7 , 19 85 , at 8:30 A M.

Fee No.:  
 2989

In Docket No. 377 , Page 918 , at the request of Union Carbide Corp .

Indexed:



Witness my hand and official seal.

Compared:

Shirley Angle

Photostated:

County Recorder

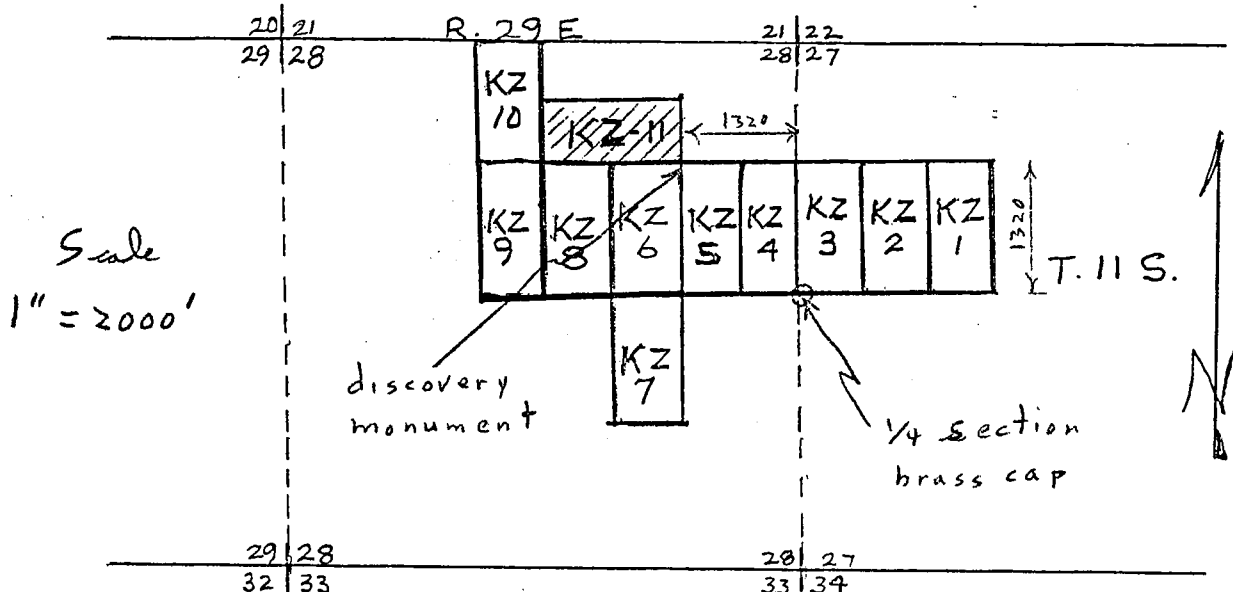
Fee: \$ 5.00

Deputy Recorder

I.R.S. \$

NOTICE OF MINING LOCATION  
Placer Claim

NOTICE IS HEREBY GIVEN that the KZ-11 placer mining claim, situated on land belonging to the United States of America, and being a form of valuable mineral deposit other than in veins or lodes of quartz in place, was entered upon and located by Union Carbide Corporation, P. O. Box 1029, Grand Junction, Colorado 81502, and by this certificate and by the right of discovery and location Union Carbide Corporation does claim 20 acres thereof, and has marked the same on the ground as follows: Beginning at the SE corner of the claim which is situated in the  
S 1/2 NW 1/4 NE 1/4 of Section 28, T11S, R29E G+SRM  
at a Post where this notice is posted;  
thence westerly 1320 feet to a SW corner Post  
, thence Northerly 660 feet to a  
NW corner Post, thence Easterly 1320 feet to a  
NE corner Post, thence Southerly 660 feet to  
the place of beginning, containing 20 acres, all in San Simon  
Mining District, in the County of Graham, in the State of Arizona,  
about 11 miles in a NE direction from the town of Bowie.



All done under the provisions of Chapter Six of Title XXXII, of the Revised Statutes of the United States (30 U.S.C.A. 21 et. seq.) and the laws of the State of Arizona.

Dated and posted on the ground this 30 day of June, 1985.

UNION CARBIDE CORPORATION  
P. O. Box 1029  
Grand Junction, Colorado 81502

James C. Kirchner  
Agent

Joseph L. Bosker

Thomas W. Cook Jr.  
Witness

STATE OF ARIZONA )  
COUNTY OF Graham )

ss

DOCKET 377 PAGE 919

I hereby certify that the within instrument was filed and recorded Aug 7, 19 85, at 8:30 M.

Fee No.:  
2990

In Docket No. 377, Page 919, at the request of Union Carbide Corp.

Indexed:

Witness my hand and official seal.

Compared:

Shirley Angle


County Recorder

Shirley Angle  
Deputy Recorder

Photostated:

Fee: \$ 5.00

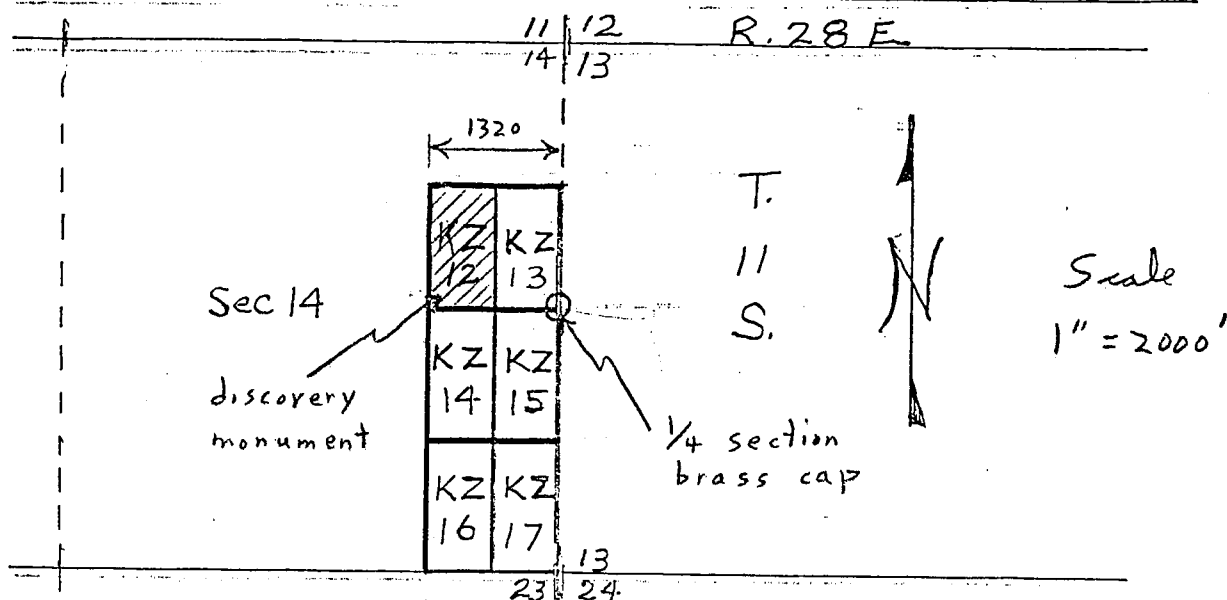
I.R.S. \$



NOTICE OF MINING LOCATION

Placer Claim

NOTICE IS HEREBY GIVEN that the KZ - 12 placer mining claim, situated on land belonging to the United States of America, and being a form of valuable mineral deposit other than in veins or lodes of quartz in place, was entered upon and located by Union Carbide Corporation, P. O. Box 1029, Grand Junction, Colorado 81502, and by this certificate and by the right of discovery and location Union Carbide Corporation does claim 20 acres thereof, and has marked the same on the ground as follows: Beginning at the SW corner of the claim which is situated in the  
W 1/2 SE 1/4 NE 1/4 of Section 14, T11S, R28E G+SRM  
at a Post where this notice is posted;  
thence Northerly 1320 feet to a NW corner Post  
thence Easterly 660 feet to a  
NE corner Post, thence Southerly 1320 feet to a  
SE corner Post, thence Westerly 660 feet to  
the place of beginning, containing 20 acres, all in San Simon  
Mining District, in the County of Graham, in the State of Arizona,  
about 11 miles in a NE direction from the town of Bowie.



All done under the provisions of Chapter Six of Title XXXII, of the Revised Statutes of the United States (30 U.S.C.A. 21 et. seq.) and the laws of the State of Arizona.

Dated and posted on the ground this 30 day of June, 1985.

UNION CARBIDE CORPORATION  
P. O. Box 1029  
Grand Junction, Colorado 81502

James C. Kirchner  
Agent

Joseph C. Cooke  
Thomas W. Cooke Jr.  
Witness

STATE OF ARIZONA )  
COUNTY OF Graham ) ss

DOCKET 377 PAGE 920

I hereby certify that the within instrument was filed and recorded Aug 7, 1985, at 8:30 A M.

Fee No.:  
2991

In Docket No. 377, Page 920, at the request of Union Carbide Corp.

Indexed:



RECEIVED  
AUG 30 1985  
07:45 A.M.  
PHOENIX, ARIZONA

Witness my hand and official seal.  
Shirley Angle

County Recorder

Deputy Recorder

Compared:

Photostated:

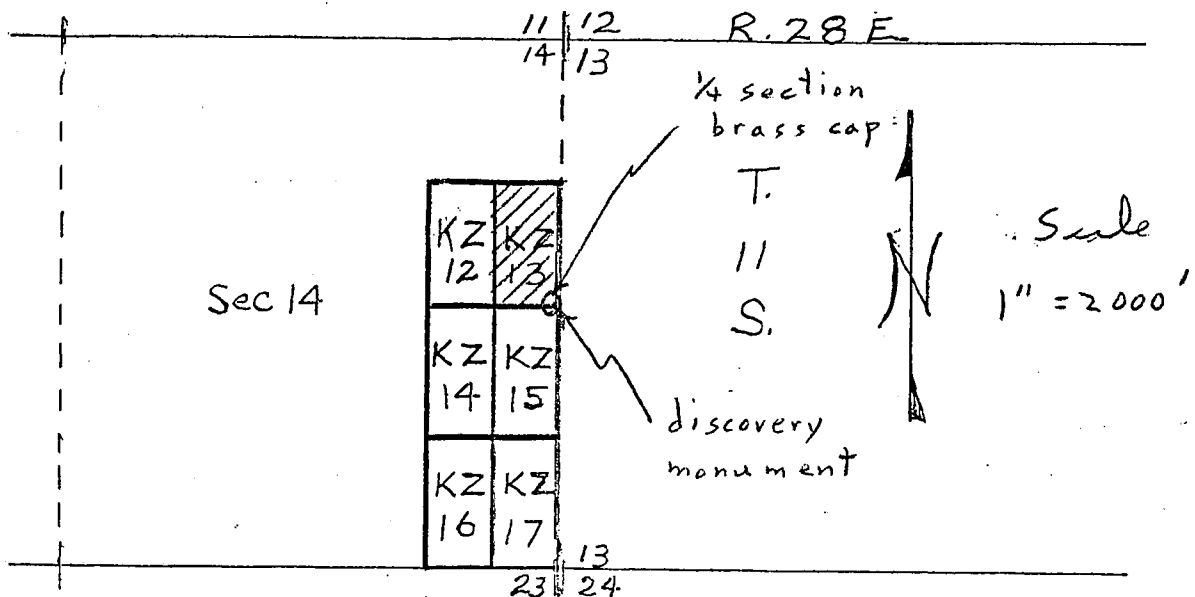
Fee: \$ 5.00

I.R.S. \$

# NOTICE OF MINING LOCATION

## Placer Claim

NOTICE IS HEREBY GIVEN that the KZ - 13 placer mining claim, situated on land belonging to the United States of America, and being a form of valuable mineral deposit other than in veins or lodes of quartz in place, was entered upon and located by Union Carbide Corporation, P. O. Box 1029, Grand Junction, Colorado 81502, and by this certificate and by the right of discovery and location Union Carbide Corporation does claim 20 acres thereof, and has marked the same on the ground as follows: Beginning at the SE corner of the claim which is situated in the  
E 1/2 SE 1/4 NE 1/4 of Section 14, T11S, R28E G+SRM  
at a Post where this notice is posted;  
thence Westerly 660 feet to a SW corner Post  
, thence Northerly 1320 feet to a  
NW corner Post, thence Easterly 660 feet to a  
NE corner Post, thence Southerly 1320 feet to  
the place of beginning, containing 20 acres, all in San Simon  
Mining District, in the County of Graham, in the State of Arizona,  
about 11 miles in a NE direction from the town of Bowie.



All done under the provisions of Chapter Six of Title XXXII, of the Revised Statutes of the United States (30 U.S.C.A. 21 et. seq.) and the laws of the State of Arizona.

Dated and posted on the ground this 30 day of June, 1985.

UNION CARBIDE CORPORATION  
P. O. Box 1029  
Grand Junction, Colorado 81502

James C. Kirchner  
Agent

Joseph E. Corbin

Thomas W. Corbin  
Witness

STATE OF ARIZONA )  
COUNTY OF Graham ) ss

DOCKET 377 PAGE 921

I hereby certify that the within instrument was filed and recorded Aug 7, 19 85, at 8:30 A M.

Fee No.:  
2992

In Docket No. 377, Page 921, at the request of Union Carbide Corp.

Indexed:

Witness my hand and official seal.  
Shirley Angle

Compared:



RECEIVED  
B.L.M. AZ STATE OFFICE  
AUG 30 1985  
07:45 A.M.  
PHOENIX, ARIZONA

County Recorder

Deputy Recorder

Photostated:

Fee: \$ 5.00

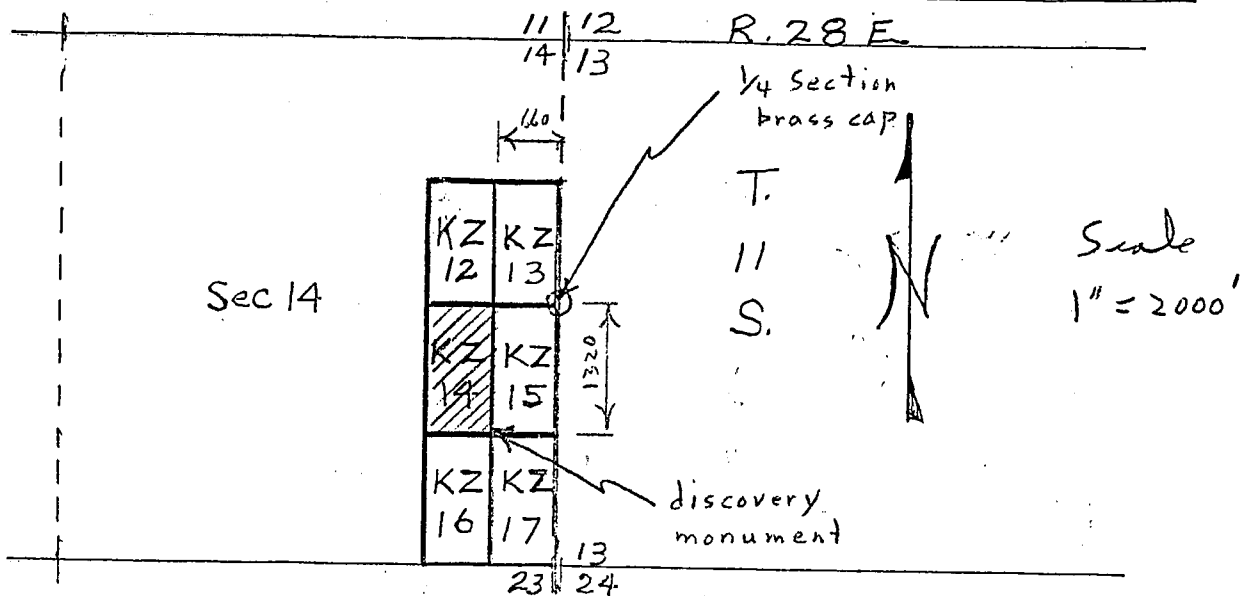
I.R.S. \$

A MC 244043

NOTICE OF MINING LOCATI

Placer Claim

NOTICE IS HEREBY GIVEN that the KZ - 14 placer mining claim, situated on land belonging to the United States of America, and being a form of valuable mineral deposit other than in veins or lodes of quartz in place, was entered upon and located by Union Carbide Corporation, P. O. Box 1029, Grand Junction, Colorado 81502, and by this certificate and by the right of discovery and location Union Carbide Corporation does claim 20 acres thereof, and has marked the same on the ground as follows: Beginning at the SE corner of the claim which is situated in the  
W 1/2 NE 1/4 SE 1/4 of Section 14, T11S, R28E G+SRM  
at a Post where this notice is posted;  
thence Westerly 660 feet to a SW corner Post  
thence Northerly 1320 feet to a  
NW corner Post, thence Easterly 660 feet to a  
NE corner Post, thence Southerly 1320 feet to  
the place of beginning, containing 20 acres, all in San Simon  
Mining District, in the County of Graham, in the State of Arizona,  
about 11 miles in a NE direction from the town of Bowie.



All done under the provisions of Chapter Six of Title XXXII, of the Revised Statutes of the United States (30 U.S.C.A. 21 et. seq.) and the laws of the State of Arizona.

Dated and posted on the ground this 30 day of June, 1985.

UNION CARBIDE CORPORATION  
P. O. Box 1029  
Grand Junction, Colorado 81502

James C. Kiehn  
Agent

Joseph B. Cooke  
Thomas W. Cooke Jr.  
Witness

STATE OF ARIZONA )  
COUNTY OF Graham ) ss

DOCKET 377 PAGE 922

I hereby certify that the within instrument was filed and recorded Aug 7, 1985, at 8:30 A M.

Fee No.:  
2993

In Docket No. 377, Page 922, at the request of Union Carbide Corp.

Indexed:



**RECEIVED**  
**B.L.M. AZ STATE OFFICE**  
**AUG 30 1985**  
**07:45 A.M.**  
**PHOENIX, ARIZONA**

Witness my hand and official seal.

Shirley Angle

County Recorder

Shirley Angle  
Deputy Recorder

Compared:

Photostated:

Fee: \$ 5.00

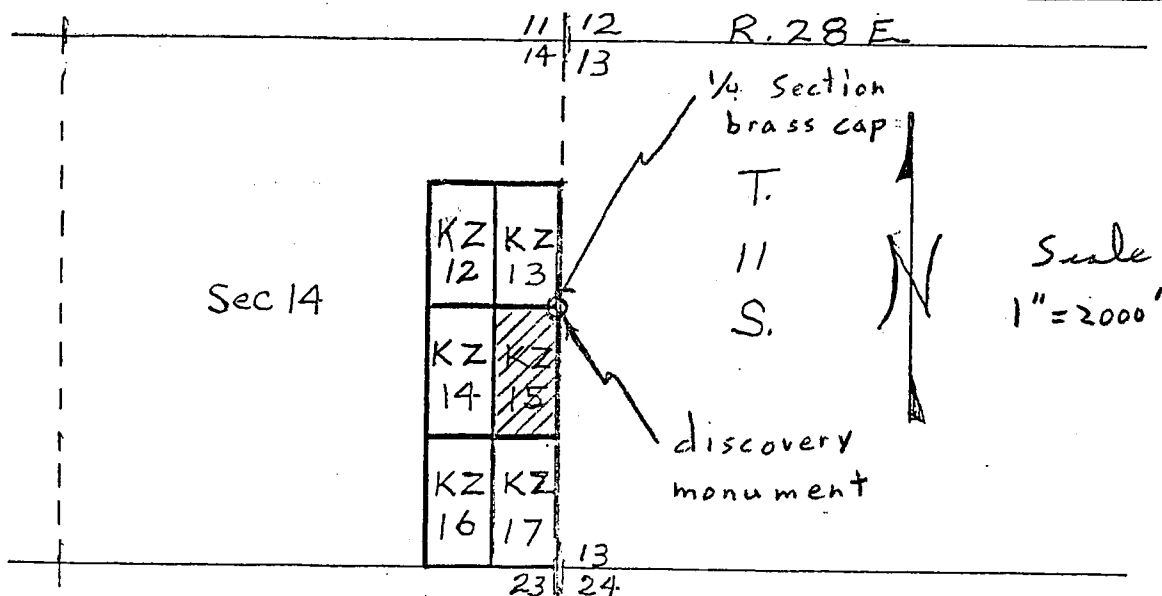
I.R.S. \$



NOTICE OF MINING LOCATIC

Placer Claim

NOTICE IS HEREBY GIVEN that the KZ - 15 placer mining claim, situated on land belonging to the United States of America, and being a form of valuable mineral deposit other than in veins or lodes of quartz in place, was entered upon and located by Union Carbide Corporation, P. O. Box 1029, Grand Junction, Colorado 81502, and by this certificate and by the right of discovery and location Union Carbide Corporation does claim 20 acres thereof, and has marked the same on the ground as follows: Beginning at the NE corner of the claim which is situated in the E 1/2 NE 1/4 SE 1/4 of Section 14, T11S, R28E 6WSRM at a Post where this notice is posted; thence Southerly 1320 feet to a SE corner Post, then Westerly 660 feet to a SW corner Post, then Northerly 1320 feet to a NW corner Post, then Easterly 660 feet to the place of beginning, containing 20 acres, all in San Simon Mining District, in the County of Graham, in the State of Arizona, about 11 miles in a NE direction from the town of Bowie.



All done under the provisions of Chapter Six of Title XXXII, of the Revised Statutes of the United States (30 U.S.C.A. 21 et. seq.) and the laws of the State of Arizona.

Dated and posted on the ground this 30 day of June, 1985.

UNION CARBIDE CORPORATION  
P. O. Box 1029  
Grand Junction, Colorado 81502

James C. Kinder  
Agent

John L. Cook  
Thomas W. Cook  
Witness

STATE OF ARIZONA )  
COUNTY OF Graham ) ss

DOCKET 377 PAGE 923

I hereby certify that the within instrument was filed and recorded Aug 7, 1985, at 8:30 A M.

Fee No.:  
2994

In Docket No. 377, Page 923, at the request of Union Carbide Corp.

Indexed:

**RECEIVED** Witness my hand and official seal.  
**B.L.M. AZ STATE OFFICE** Shirley Angle

Compared:



AUG 30 1985 County Recorder

07:45 A.M. Deputy Recorder  
PHOENIX, ARIZONA

Photostated:

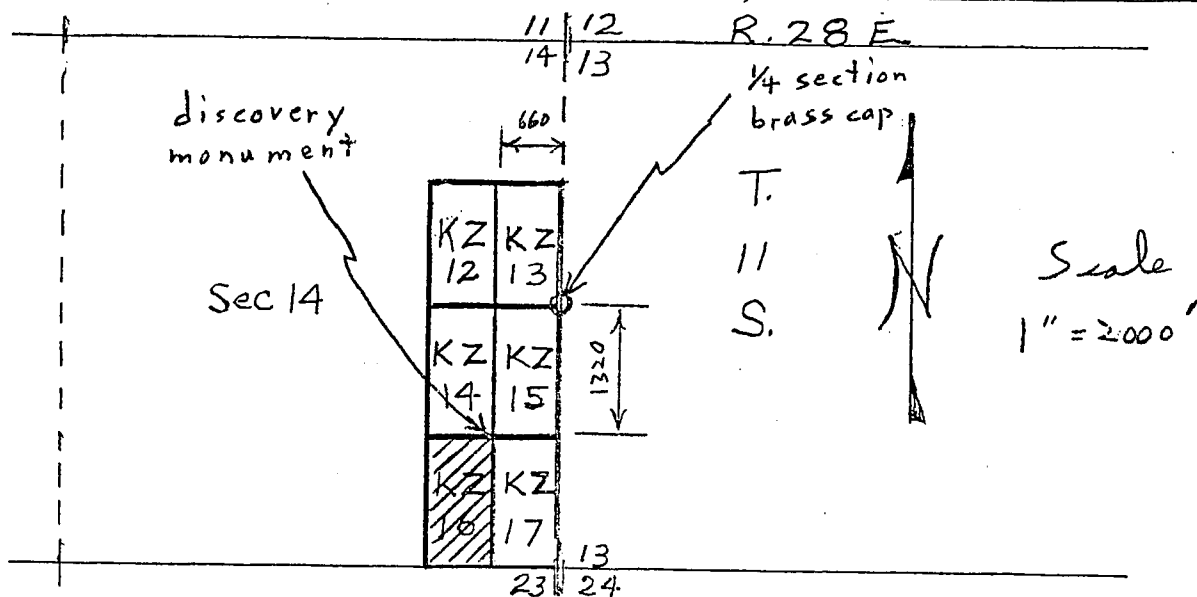
Fee: \$ 5.00  
I.R.S. \$

A MC 244045

# NOTICE OF MINING LOCATION

## Placer Claim

NOTICE IS HEREBY GIVEN that the KZ-16 placer mining claim, situated on land belonging to the United States of America, and being a form of valuable mineral deposit other than in veins or lodes of quartz in place, was entered upon and located by Union Carbide Corporation, P. O. Box 1029, Grand Junction, Colorado 81502, and by this certificate and by the right of discovery and location Union Carbide Corporation does claim 20 acres thereof, and has marked the same on the ground as follows: Beginning at the NE corner of the claim which is situated in the  
W 1/2 SE 1/4 SE 1/4 of Section 14, T11S, R28E G&SRM  
 at a Post where this notice is posted;  
 thence Southerly 1320 feet to a SE corner Post  
 , thence Westerly 660 feet to a  
SW corner Post , thence Northerly 1320 feet to a  
NW corner Post , thence Easterly 660 feet to  
 the place of beginning, containing 20 acres, all in San Simon  
 Mining District, in the County of Graham , in the State of Arizona,  
 about 11 miles in a NE direction from the town of Bowie .



All done under the provisions of Chapter Six of Title XXXII, of the Revised Statutes of the United States (30 U.S.C.A. 21 et. seq.) and the laws of the State of Arizona.

Dated and posted on the ground this 30 day of June , 1985.

UNION CARBIDE CORPORATION  
 P. O. Box 1029  
 Grand Junction, Colorado 81502

James C. Kirchner  
 Agent

Joseph B. Cooke  
Thomas W. Cooke  
 Witness

STATE OF ARIZONA )  
 ) ss  
 COUNTY OF Graham )

DOCKET 377 PAGE 924

I hereby certify that the within instrument was filed and recorded Aug 7 , 1985 , at 8:30 A M.

Fee No.:  
 2995

In Docket No. 377 , Page 924 , at the request of UNION CARBIDE CORP .

Indexed:

Witness my hand and official seal.

Compared:



**RECEIVED**  
**R.L.M. AZ STATE OFFICE**  
 Shirley Angle  
 County Recorder

AUG 30 1985

07.45 A.M.

PHOENIX, ARIZONA

Photostated:

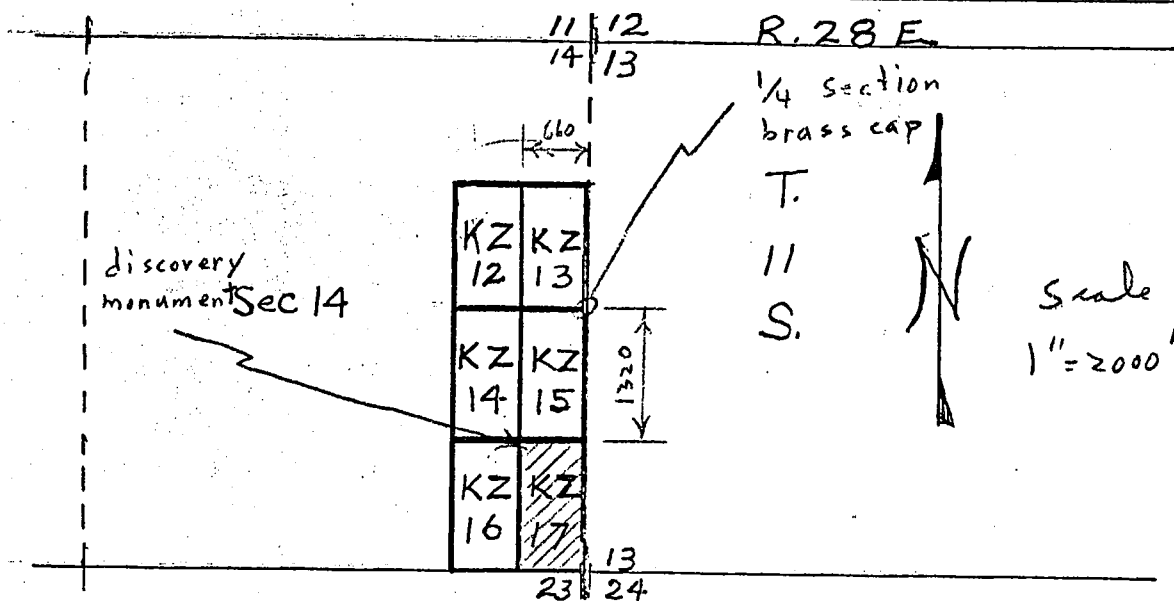
Fee: \$ 5.00

I.R.S. \$

# NOTICE OF MINING LOCATION

## Placer Claim

NOTICE IS HEREBY GIVEN that the KZ-17 placer mining claim, situated on land belonging to the United States of America, and being a form of valuable mineral deposit other than in veins or lodes of quartz in place, was entered upon and located by Union Carbide Corporation, P. O. Box 1029, Grand Junction, Colorado 81502, and by this certificate and by the right of discovery and location Union Carbide Corporation does claim 20 acres thereof, and has marked the same on the ground as follows: Beginning at the NW corner of the claim which is situated in the  
E 1/2 SE 1/4 SE 1/4 of Section 14, T11S, R28E G+SRM  
 at a Post where this notice is posted;  
 thence Easterly 660 feet to a NE corner Post  
, thence Southerly 1320 feet to a  
SE corner Post, thence Westerly 660 feet to a  
SW corner Post, thence Northerly 1320 feet to  
 the place of beginning, containing 20 acres, all in San Simon  
 Mining District, in the County of Graham, in the State of Arizona,  
 about 11 miles in a NE direction from the town of Bowie.



All done under the provisions of Chapter Six of Title XXXII, of the Revised Statutes of the United States (30 U.S.C.A. 21 et. seq.) and the laws of the State of Arizona.

Dated and posted on the ground this 30 day of June, 1985.

UNION CARBIDE CORPORATION  
 P. O. Box 1029  
 Grand Junction, Colorado 81502

James C. Kuchner  
 Agent

Joseph L. Locke  
Thomas W. Locke  
 Witness

STATE OF ARIZONA )  
 ) ss  
 COUNTY OF Graham )

DOCKET 377 PAGE 925

I hereby certify that the within instrument was filed and recorded Aug 7, 19 85, at 8:30 A M.

Fee No.:  
 2996

In Docket No. 377, Page 925, at the request of Union Carbide Corp.

Indexed:

RECEIVED  
 B.L.M. AZ STATE OFFICE

AUG 30 1985  
 07:45 A.M.  
 PHOENIX, ARIZONA



Witness my hand and official seal.  
 Shirley Angle

County Recorder

Shirley Angle  
 Deputy Recorder

Compared:

Photostated:

Fee: \$ 5.00

I.R.S. \$

# NOTICE OF MINING LOCATION

## Placer Claim

NOTICE IS HEREBY GIVEN that the KZ-18 placer mining claim, situated on land belonging to the United States of America, and being a form of valuable mineral deposit other than in veins or lodes of quartz in place, was entered upon and located by Union Carbide Corporation, P. O. Box 1029, Grand Junction, Colorado 81502, and by this certificate and by the right of discovery and location Union Carbide Corporation does claim 120 acres thereof, and has marked the same on the ground as follows: Beginning at the NW corner of the claim which is situated in the

W 200ft SW 1/4 of section 13, T11S, R28E G1SRM  
at a Post where this notice is posted;  
thence Easterly 200 feet to a NE corner Post

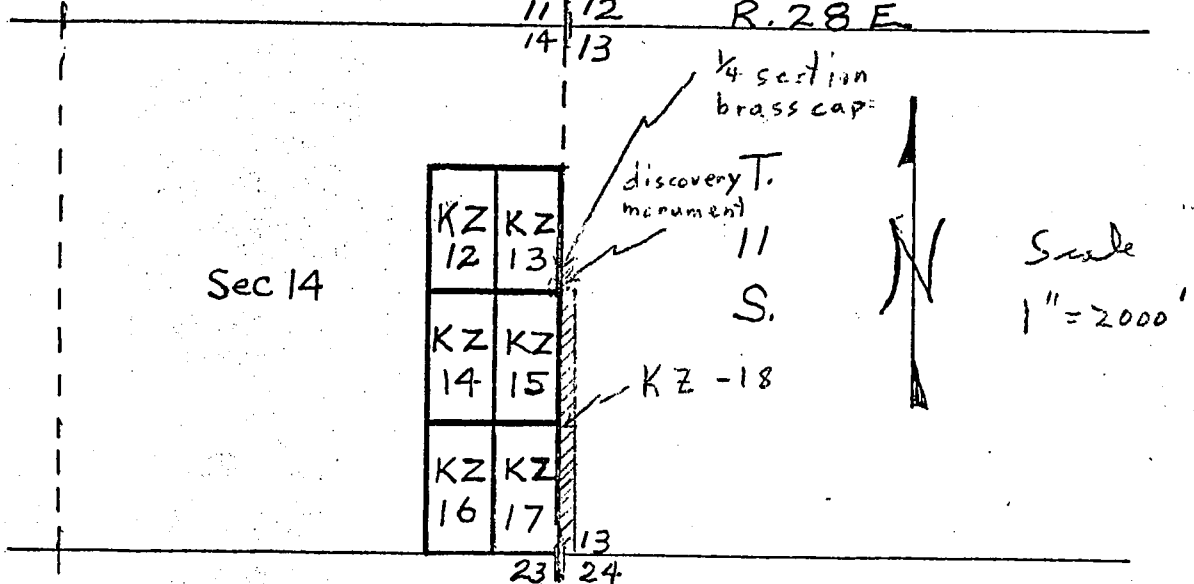
, thence Southerly 2640 feet to a SE corner Post, thence Westerly 200 feet to a

SW corner Post, thence Northerly 2640 feet to

the place of beginning, containing 120 acres, all in San Simon

Mining District, in the County of Graham, in the State of Arizona,

about 11 miles in a NE direction from the town of Bowie



All done under the provisions of Chapter Six of Title XXXII, of the Revised Statutes of the United States (30 U.S.C.A. 21 et. seq.) and the laws of the State of Arizona.

Dated and posted on the ground this 30 day of June, 1985.

UNION CARBIDE CORPORATION  
P. O. Box 1029  
Grand Junction, Colorado 81502

James C. Kirchner  
Agent

Joseph L. Corke  
Thomas W. Corke Jr.  
Witness

STATE OF ARIZONA )  
COUNTY OF Graham ) ss

DOCKET 377 PAGE 926

I hereby certify that the within instrument was filed and recorded Aug 7, 1985, at 8:30 A M.

Fee No.:  
2997

In Docket No. 377, Page 926, at the request of Union Carbide Corp

Indexed:

Witness my hand and official seal.

Compared:

Shirley Angle

County Recorder

Photostated:

Shirley Angle  
Deputy Recorder

Fee: \$ 5.00

I.R.S. \$

RECEIVED  
B.L.M. AZ STATE OFFICE  
AUG 30 1985  
07:45 A.M.  
PHOENIX, ARIZONA

